

Stream Cleanup Site Directions

April 12th

2025

Thank you so much for registering for our 35th Annual Stream Cleanup! In this packet, you will find the addresses or coordinates for all of the public stream cleanup sites held in 2025. Some of our sites do not have an approximate address, so please refer to the coordinates listed if this is the case for your site. To use GPS coordinates, you can simply copy and paste them from your device, directly into GPS application (such as Google Maps) as if it were any other address. Please also be on the lookout for an email from your site leader with more instructions. Thank you all so much for attending our 35th Annual Stream Cleanup! We could not do this without you all, and we greatly appreciate all the time, effort, and passion put into the work.



Dear Stream Cleanup Participant,

Thank you for signing up to participate in our stream cleanup on Saturday April 12, 2025, from 9:00AM-12:00PM!

In this document you will find details for each site including the general location, approximate address, GPS Coordinates, parking area, special notes about the site, and trash drop off location. The site descriptions are organized by site number. Please note that some sites include multiple areas for removing trash. On the day of the cleanup, please sign in at the designated meeting location first, and the volunteer site coordinator will assign you to a specific area to pick up litter and provide you with your stream cleanup supplies.

This document was compiled in March of 2025. Site details may be subject to change in the weeks leading up to the Stream Cleanup. Please be on the alert for emails from your site coordinator during the week before your event.

Reminders

- Arrive Promptly - Please arrive promptly as the entire group will convene at 9am. Remember to check in with your Site Leader upon arrival and fill out the mandatory waiver form. Walk-ins are discouraged.
- What to Bring - You are encouraged to bring your own reusable water bottle and insect repellent. Raritan Headwaters will provide trash bags, gloves, and all other needed cleanup supplies! You are more than welcome to bring your own supplies if you prefer. Parents, if you have little ones with you, please bring your children their own gloves for the cleanup. Adult size extra small is the smallest size we offer. Also, feel free to bring a clipboard to make it easier to fill out your data card.
- What to Wear - This event is rain or shine, so please dress accordingly. No one is required to get into the stream. If you choose to pick up litter on land, wear a hat, sturdy boots or shoes, and long-sleeved shirts and pants for tick protection. Stream depth varies across our stream cleanup sites and changes with the weather so if you plan on getting in the stream, come prepared with rubber boots or waders.
- Logistics- On the morning of the cleanup, you will be greeted by your Site Coordinator at the designated meeting location. The site coordinator will have you sign-in and provide you with your trash bags, gloves, and other supplies. The Site Coordinator will orient you to the site and explain the area to be cleaned up. When the stream cleanup is over, please bring your trash bags to the designated drop off location and turn in your data card.

Children are welcome to participate in this service project, but please keep a close eye on your children throughout the event because their safety is paramount.

- Data Collection - Raritan Headwaters asks volunteers to collect data on the number of plastics and other items they clean up. The data collected from this event affects legislation, funding, and the future of our watershed.
- Safety - Please exercise caution when navigating stream banks, rocky or uneven areas and the stream if you choose to enter it. Do not move anything too heavy, or any suspicious items. Do not pour contents of bottles. Bring a buddy with you and stay in sight of others. Please check yourself for ticks after the event to prevent Lyme Disease and other tick-borne diseases. If you have any questions during the cleanup, ask your site leader. In case of an emergency, call 911.
- Social Media - On the day of the event, please feel free to post pictures and videos on Facebook and Instagram, and use the hashtags #CleanStreams, #rivercleanup, #RHAstreamcleanup, #conservationinaction. Tag friends and post to Instagram, be sure to tag Raritan Headwaters @raritanheadwaters. X users please mention @RaritanHWaters. Also, you can email photos to Kate Arnao at karnao@raritanheadwaters.org.

Thank you so much for taking the time to protect our local streams! We hope you have a great day!

Best,

Rachel Garcia and Drew Jacobs
The Stream Cleanup Team

Table of Contents

Site 1: Califon Island Park – Califon Borough – Hunterdon County.....5

Site 3: Union Forge Park – High Bridge Borough – Hunterdon County7

Site 4A: Round Valley Reservoir’s Boat Launch and Bray’s Hill – Clinton Township – Hunterdon County9

Site 5: School Street Park and Main Street Park– Glen Gardner Borough – Hunterdon County..... 11

Site 6: Spruce Run Reservoir and Van Syckles Road– Clinton Township – Hunterdon County 12

Site 7: Red Mill & Beaver Brook – Town of Clinton – Hunterdon County 14

Site 10: Hamden Road – Franklin Township – Hunterdon County 16

Site 11: Tempe Wick Reserve- Mendham Township-Morris County 18

Site 12A: Liberty Village – Flemington Borough – Hunterdon County 19

Site 12C: Townsende Development – Raritan Township – Hunterdon County.....21

Site 13: Old Lipton Plant – Raritan Township – Hunterdon County23

Site 14A: Three Bridges – Raritan Township - Hunterdon County25

Site 14B: Rockafellows Mill Road – Readington Township - Hunterdon County27

Site 14E: Pleasant Run at Route 202 – Readington Township – Hunterdon County.....29

Site 17: Delaware River Boat Launch - Kingwood Township-Hunterdon County.....30

Site 18: Confluence – Old York Road – Branchburg Township – Somerset County31

Site 20: Columbia Trail – Washington Township – Morris County33

Site 22A: River Road Park – Bedminster Township – Somerset County34

Site 22B: Burnt Mills Preserve– Bedminster – Somerset County.....36

Site 22C: Miller Lane Park – Bedminster – Somerset County 38

Site 23: Helen Woodman Preserve & J.M.Belcher Fairgrounds – Far Hills – Somerset County 40

Site 24: Chester Tiger Brook – Chester Township – Morris County42

Site 25: Gladstone Firehouse – Peapack-Gladstone Borough – Somerset County 44

Site 25B: Peapack Train Station – Peapack-Gladstone Borough – Somerset County 45

Site 26: Raritan Valley Community College – Branchburg Township – Somersset County 47

Site 28: Black River Park – Succasunna (Roxbury Township) – Morris County48

Site 29: Park and Ride Access Road – Tewksbury Township – Hunterdon County.....50

Site 30: Mountain Valley Park – Mendham Borough – Morris County 52

Site 32: Claremont Field – Bernardsville – Somerset County 54

Site 32B: Borough Hall, Nervine Pond, Rose Bowl Field – Bernardsville – Somerset County56

Site 33: Third Neshanic River Tributary along Dunkard Church Road – Delaware Township – Hunterdon County58

Site 34: West Morris Greenway – Randolph Township – Morris County 60

Site 35: Darby Tract – Bridgewater Township – Somerset County.....62

Site 36: Mine Hill Beach – Mine Hill Township – Morris County.....64

Site 38A: Ten Eyck Park – Branchburg Township – Somerset County 66

Site 38B: Roller Hockey Rink – Bridgewater Township – Somerset County 67

Site 39: Studdiford/Opie Road Bridges– Hillsborough Township – Somerset County 68

Site 44: Basilone Park – Raritan Borough – Somerset County 70

Site 46: Towpath – Frenchtown Borough – Hunterdon County 72

Site 49: iHOP/Royal Road – Raritan Township – Hunterdon County74

Site 50: South Branch Raritan at Long Valley – Washington Township – Morris County76

Site 51: Whittemore/ Rockaway Creek – Tewksbury Township – Hunterdon County78

Site 52: Chubb Park – Chester Township – Morris County.....79

Site 54: Greenbriar Farm – Peapack-Gladstone Borough – Somerset County 81

Site 63: North Branch Park – Bridgewater Township – Somerset County 83

Site 64: Columbia Trailhead – High Bridge Borough – Hunterdon County 85

Site 66: North Branch Conservation – Branchburg Township – Somerset County 86

Site 67: MacGregor Preserve – Chester Township – Morris County..... 87

Site 68: Wysong Park – Mendham Township – Morris County 89

Site 72: Nishisakawick Creek at Frenchtown Borough Park– Frenchtown Borough– Hunterdon County.....91

Site 73: William Post Preserve – Bernardsville– Somerset County.....93

Raritan Headwaters Stream Cleanup 2025

Site 75: Minneokoning Creek at BJ's Tire Center and Mel's Bagels – Raritan Township– Hunterdon County	95
Site 76: Walmart Supercenter – Roxbury Township– Morris County	97
Site 78: Route 173 Crossing at Mulhockaway Creek – Union Township– Hunterdon County	99
Site 79: Raritan River Greenway – Raritan Borough– Somerset County	101
Site 80: Washington Valley Park – Bridgewater Township– Somerset County	103
Site 81: Memorial Park – Lebanon Township– Hunterdon County	105
Site 82: Sunset Lake – Bridgewater Township– Somerset County	107
Site 84: Kenvil Black River – Roxbury Township– Morris County	109
Site 85: Rainbow Hill Preserve – East Amwell Township– Hunterdon County	111
Site 86: New Jersey Audobon- Bernardsville– Somerset County	113
Site 87: Greater Flemington Soccer Club & Clover Hill Park-Flemington Borough– Hunterdon County	114
Site 88: Flemington Raritan Baseball Complex– Flemington Borough Hunterdon County	116
Site 89: Middlesex H.S. & Mountain View Park– Middlesex Borough-Middlesex County	118
Site 91: Carriage Gate– Raritan Township-Hunterdon County	120
Site 93: Branchburg Park and Ride– Branchburg Township-Somerset County	122
Site 94: Whitenack Jancko Preserve– Bernardsville Borough-Somerset County	124
Site 95: Old York Road- Raritan Borough-Somerset County	126
Site 96: Gronsky's - Trout Unlimited – High Bridge Borough-Hunterdon County	128

Site 1: Califon Island Park – Califon Borough – Hunterdon County

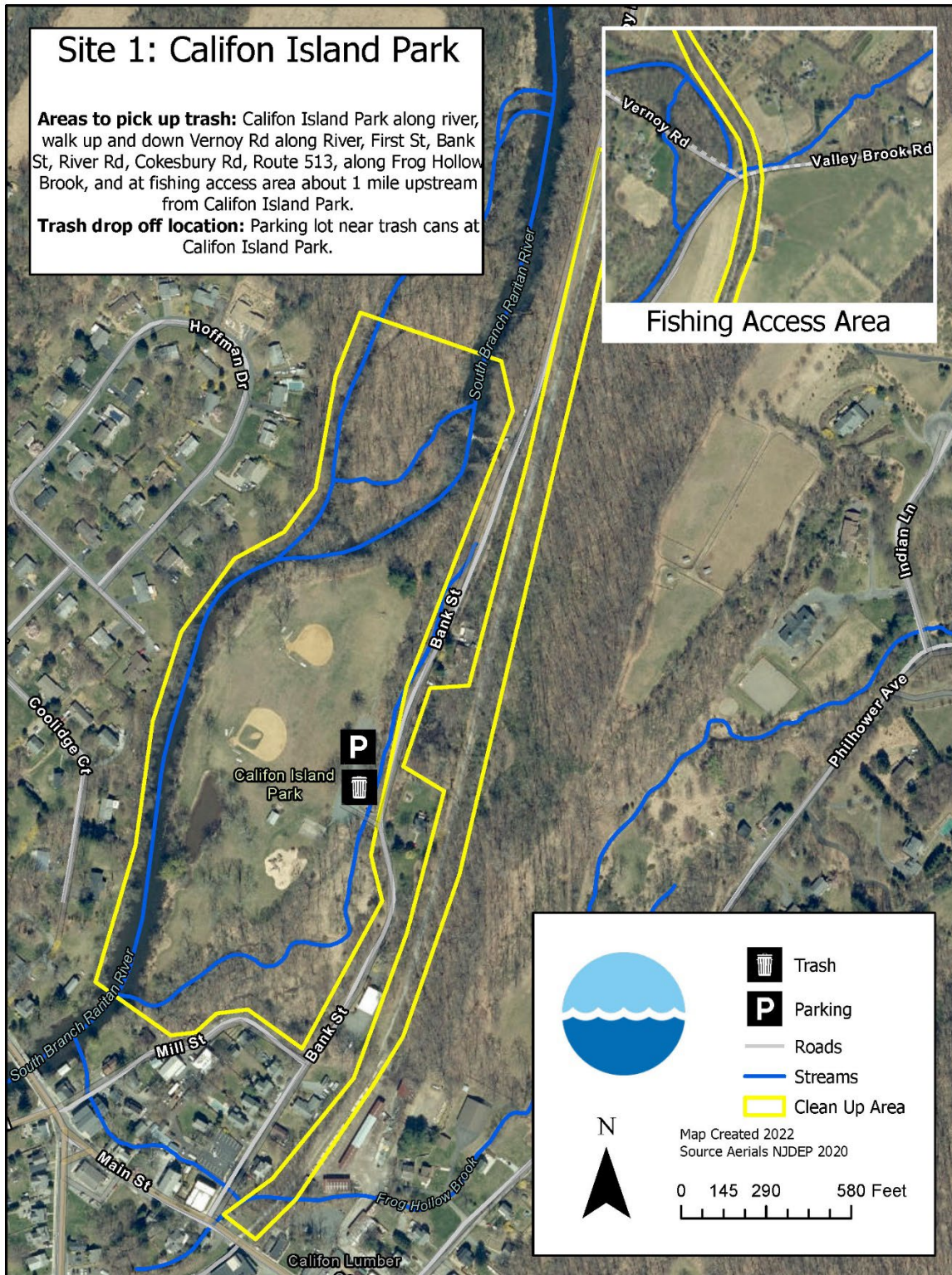
- **Location:** South Branch Raritan River at Califon Island Park off of Bank St.
Approximate Address: 135 Bank Street, Califon, NJ 07830
GPS Coordinates: 40.722897, -74.835396
- **Parking:** Parking lot at Califon Island Park.
- **Special Note:** Areas to pick up trash: Califon Island Park along river, walk up and down Vernoy Road along River, First Street, Bank Street, River Road, Cokesbury Road, Route 513, along Frog Hollow Brook, and at fishing access area about 1 mile upstream from Califon Island Park. Can also clean along Main Street between Philhower and Academy Street, where a stream runs next to the street, and up Cokesbury Road.
- **Trash Drop Off Location:** Use dumpster in parking lot.
- **Driving Directions:**

From I-78 East:

1. Merge onto US-22 via Exit 18 toward Annadale/Lebanon.
2. After 1.1 miles, turn left onto Petticoat Lane and continue for 2.9 miles.
3. Take a slight right onto Cokesbury Road, and after 0.6 miles take the 1st left onto Cokesbury Rd./Califon-Cokesbury Rd./Cokesbury Califon Rd. Continue to follow this road for 3 miles (*Cokesbury Califon Rd. becomes Main Street*).
4. Turn right onto Bank Street (just before the bridge).
5. Califon Island Park will be 1/4 mile on your left.

From I-78 West:

1. Take Exit 20 B toward Cokesbury.
2. Merge onto Cokesbury Rd. (County Rd. 639) and continue for 2.7 mi.
3. Turn left to stay on Cokesbury Rd. for 0.2 miles.
4. Turn right onto Cokesbury Califon Rd. (a.k.a. Califon-Cokesbury Rd.) and continue for 2.7 mi.
5. Cokesbury Califon Rd. becomes Main Street. Continue for 0.4 mi.
6. Turn right onto Bank Street (just before the bridge).
7. Califon Island Park will be ¼ mi. on your left.



Site 3: Union Forge Park – High Bridge Borough – Hunterdon County

- **Location:** South Branch Raritan River at Union Forge Park off of Washington Avenue
Approximate Address: 12 Washington Avenue, High Bridge, NJ 08829
GPS Coordinates: 40.666382, -74.892983
- **Parking:** Parking lot at Union Forge Park.
- **Special Note:** Areas to pick up trash: Pick up in Union Forge Park, along the river, and along Washington Avenue.
- **Trash Drop Off Location:** Place trash in the parking lot, next to the porta johns, in the vicinity of the old dumpsters.
- **Driving Directions:**
 1. Take 31 North towards Clinton.
 2. Take a slight right towards County Road 513 to West Main Street.
 3. Immediately after, take a right onto County Road 513/West Main Street.
 4. After 0.9 mile, turn right onto Arch Street and continue for 0.4 mile.
 5. Take a left onto Washington Avenue, and Union Forge Park will be on your right in 0.1 mile.



Site 4A: Round Valley Reservoir's Boat Launch and Bray's Hill – Clinton Township – Hunterdon County

This site is reserved and not open to public registration. Please register for an alternate Stream Cleanup site.

- **Location:** Round Valley Reservoir Boat Launch off of Route 22.
Approximate Address: 1298 Stanton-Lebanon Road, Lebanon, NJ 08833
GPS Coordinates: 40.632726, -74.847487
- **Parking:** Parking lot at Round Valley Reservoir Boat Launch on Route 629.
- **Special Note:** Areas to pick up trash: Start at boat launch shoreline and cove and adjacent parking lots. Small group to clean Bray's Hill Preserve. The causeway at the boat launch area will not be open; do not climb or open gates for entry into the park.
- **Trash Drop Off Location:** Trash will be left in the boat launch parking lot near the bathrooms and at Bray's Hill Preserve in one pile. RHA will transport trash to designated Fish and Wildlife dumpster.

- **Driving Directions:**

From I-78 East:

1. Take exit 18 for US-22 East towards Annandale/Lebanon.
2. After 0.7 mile, take a slight right onto US-22 East.
3. Continue for 1.0 mile, then turn right onto Round Valley Access Road.
4. Take 1st left onto County Road 629, then an immediate right making sure to follow sign pointing towards boat launch.

From I-78 West:

1. Take exit 20A toward Lebanon.
2. Merge onto Cokesbury Road, and go straight across the light.
3. After 0.3 mile, turn right onto US-22 West.
4. Continue for 0.8 mile and then turn right onto Round Valley Access Road.
5. Take 1st left onto County Road 629, then an immediate right making sure to follow sign pointing towards boat launch.

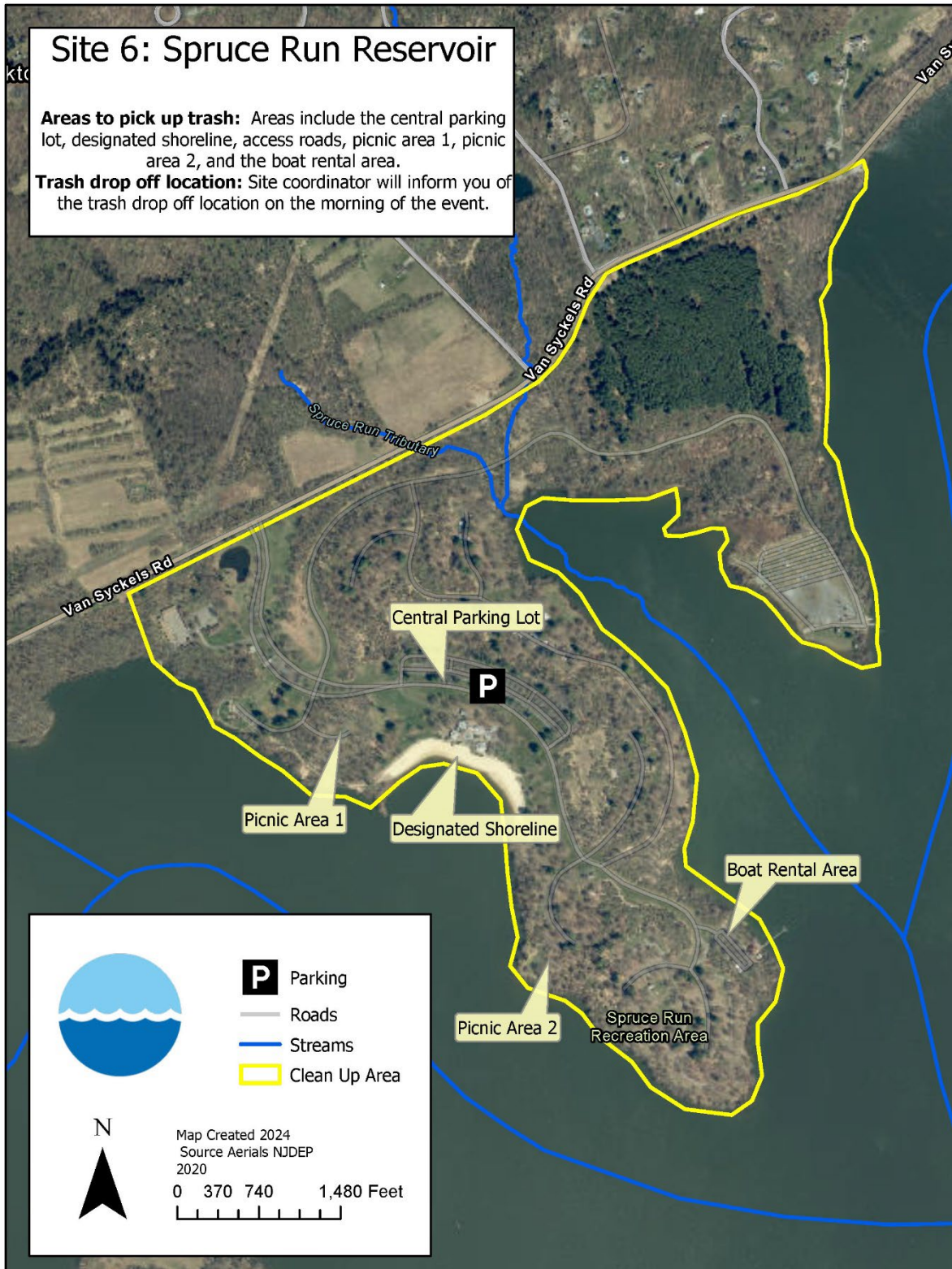


Site 5: School Street Park and Main Street Park– Glen Gardner Borough – Hunterdon County

- **Location:** Spruce Run at School Street Park (Borough of Glen Gardner Veterans Memorial Park) off of School Street.
Approximate Address: 2 School St, Glen Gardner, NJ 08826
GPS Coordinates: 40.701106, -74.944096
 - **Parking:** Parking lot at School Street Park.
 - **Special Note:** Areas to pick up trash: School Street Park, along river through town, along Route 31 between School Street and Sanatorium Road, along Main Street and Hunt Place near bridge, Main Street Park next to Hunt Place, and along School Street.
 - **Trash Drop Off Location:** Next to road at School Street Park and in lot at Main Street Park.
 - **Driving Directions:**
 1. Take 31 North towards Glen Gardner.
 2. Turn right onto School Street.
 3. Immediately on the right will be School Street Park.
- OR
1. Take 31 South towards Glen Gardner.
 2. Turn left onto School Street.
 3. Immediately on the right will be School Street Park.

Site 6: Spruce Run Reservoir and Van Syckles Road– Clinton Township – Hunterdon County

- **Location:** Spruce Run Reservoir off of Van Syckles Road.
Approximate address: 4 Van Syckles Road, Clinton, NJ 08809
GPS Coordinates: 40.659858, -74.933049
- **Meeting Location/Parking:** Parking in the main Beach Area Parking Lot of Spruce Run Park and meet at the flag poles. Be mindful of the sink hole (marked accordingly) in the main parking lot.
- **Special Note:** On the day of the cleanup volunteers will be assigned to an area. Areas to pick up trash may include: A) Central Parking Lot B) Designated Shoreline C) Access Roads including Fishermen’s Access Lots 1 and 2 along Van Syckles Road D) Picnic Area 1 E) Picnic Area 2 F) Sailing Club Boat Launch Area. Volunteers will also be picking up logs and sticks/natural debris where needed.
- **Trash Drop Off Location:** Dumpsters in the park; Fishermen’s Access Lot 1 (closest to Route 31) and Fishermen’s Access Lot 2 (0.5 mile down the road before Serpentine Drive), both along Van Syckles Road.
- **Driving Directions:**
 1. From Route 31, turn westward onto Van Syckles Road and go down 1.2 miles.
 2. Turn left into the main gate at Spruce Run Reservoir and drive for 1 mile towards the main Beach Area Parking Lot with the flag poles across from the beach area.



Site 7: Red Mill & Beaver Brook – Town of Clinton – Hunterdon County

- **Location:** South Branch Raritan River off of Main Street near Red Mill and Beaver Brook off of Leigh Street in Clinton.
Approximate Address: 56 Main St, Clinton, NJ 08809
GPS Coordinates: 40.635783, -74.912278
- **Parking:** Parking is along Main St, in municipal parking lot on lower Center St, and in the municipal lot behind the municipal building at 42 Leigh Street.
- **Meeting Location:** Volunteers will meet at the Main Street bridge near the Red Mill to register, pick up supplies and be assigned a location to clean up.
- **Special Note:** Areas to pick up trash include but are not limited to: streets and parking lots in town, small trail that follows the Beaver Brook on the right side of Krauszer's, Fox Lumber, Landsdown Trail and adjacent areas, behind businesses along the Beaver Brook on Old Highway 22, Dunkin Donuts off of Old Highway 22 on Center Street, Clinton Park and Ride, Pond at Demott Park, Pond at Hunt's Mill, Dunham Park on Halstead Street behind the Methodist Church, Mill View Park on Water Street
- **Trash Drop Off Location:**
Location 1: Vacant lot on the west-side of Krauszer's (east of the bridge)
Location 2: Landsdown Trailhead behind Weichert Realtors
Location 3: Behind Clinton Bagel
Location 4: Clinton Park and Ride Lot
- **Driving Directions:**

From I-78:
 1. take exit 15 and merge onto NJ-173 East/West Main Street for 0.4 mile.
 2. Turn left (at Clinton House) to stay on West Main Street.
 3. Destination will be on the right in 128 feet, just before the Main Street bridge. The Red Mill is straight ahead.
From Route 31:
 1. Take the Clinton/Flemington exit towards NJ-173 West/Old Highway 22 toward Center Street for 1.0 mile.
 2. Turn right onto West Main Street for 135 feet. The Red Mill is straight ahead.



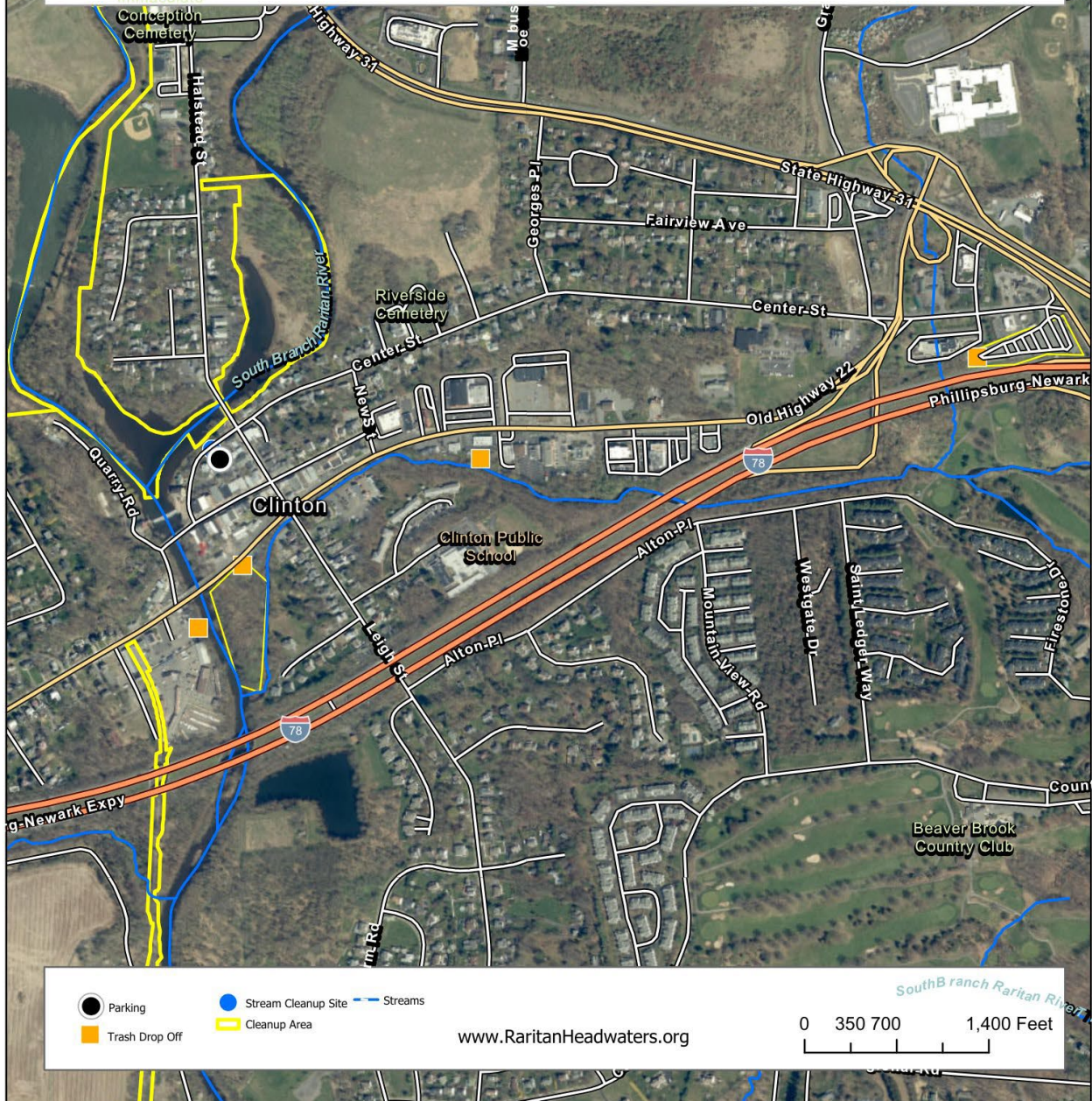
Raritan Headwaters

Site 7: Red Mill & Beaver Brook - Town of Clinton - Hunterdon

Volunteers will meet at the Main Street bridge near the Red Mill to register, pick up supplies and be assigned a location to cleanup.

Trash drop off locations:

- 1-vacant lot between bridge and Krauszers
- 2 - Landsdown Trail Head behind Weichert Realtors.
- 3 - Behind Clinton Bagel
- 4 - Clinton Park and Ride lot



Site 10: Hamden Road – Franklin Township – Hunterdon County

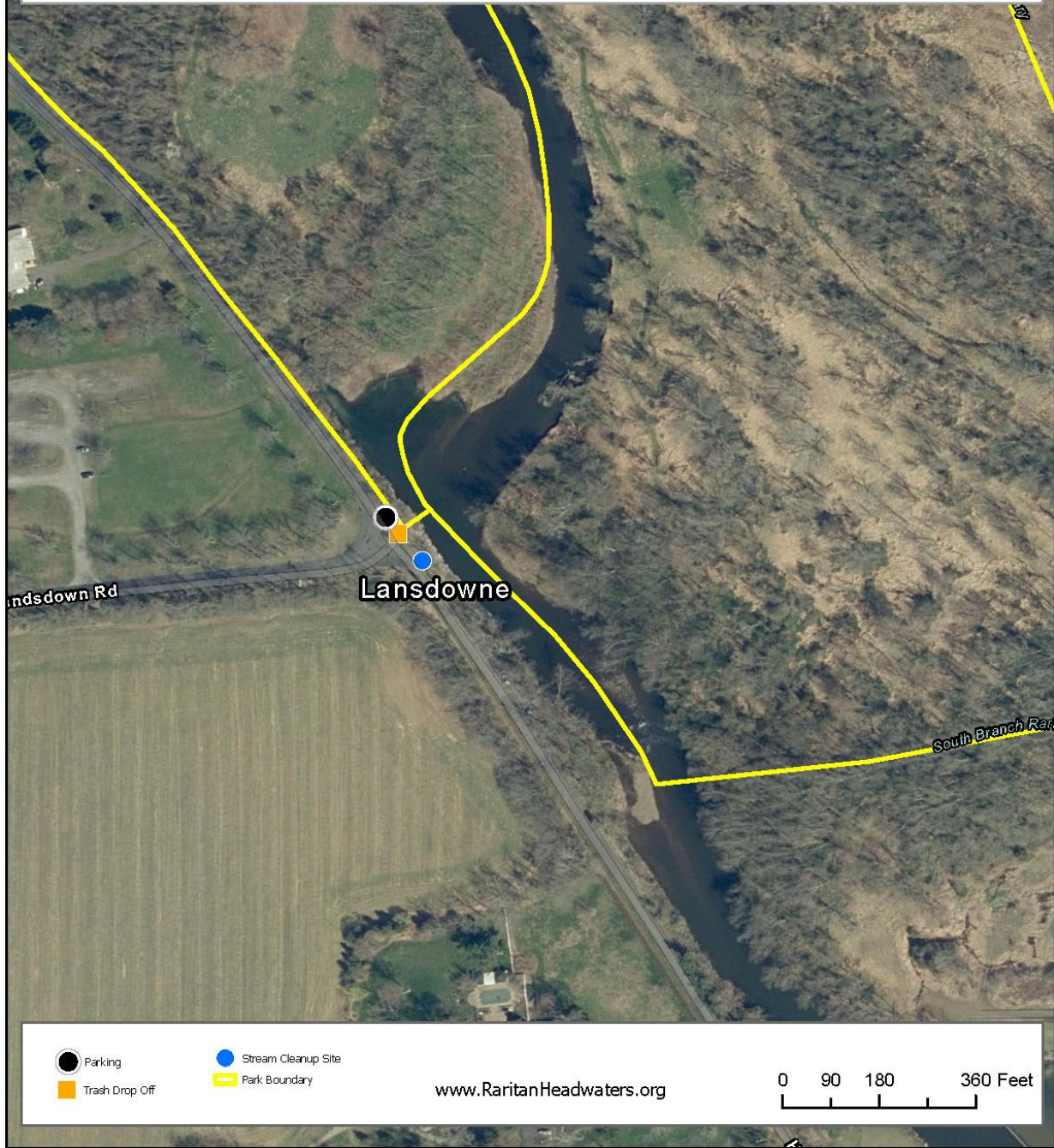
- **Location:** Hamden Road walking trail by the New Jersey Water Supply Authority Pumping Station
Approximate Address: 312 Hamden Rd, Annandale, NJ 08801
GPS Coordinates: 40.608564, -74.906358
- **Meeting Location and Parking:** Meet at the start of the walking trail at the intersection of Lower Landsdown Rd and Hamden Road. There is a small gravel pull off and cars can park going down Hamden Road (before it turns into the walking only trail). GPS coordinates to meeting point: 40.608564, -74.906358.
- **Special Note:** Areas to pick up trash: trail that follows along the river, go down Hamden Road walking trail and take right onto trail that follows the river; follow yellow signage and trail markers. See Site Leader for other areas.
- **Trash Drop Off Location:** Small parking area near the intersection of Lower Landsdown Rd and Hamden Road, the beginning of the walking trail that that leads to Pumping Station: 40.608564, -74.906358.
- **Driving Directions:** Input these GPS coordinates into navigation: 40.608564, -74.906358.



Raritan Headwaters

Site 10: Hamden Road - Franklin Township - Hunterdon County

Description: Trash Pickup Area: Trash pickup at small parking area near the intersection of Lower Landsdown Rd and Hamden Road; the pull off is used for fishing and the walking trail.
Trash Drop Off: Trash can be left in the parking area.



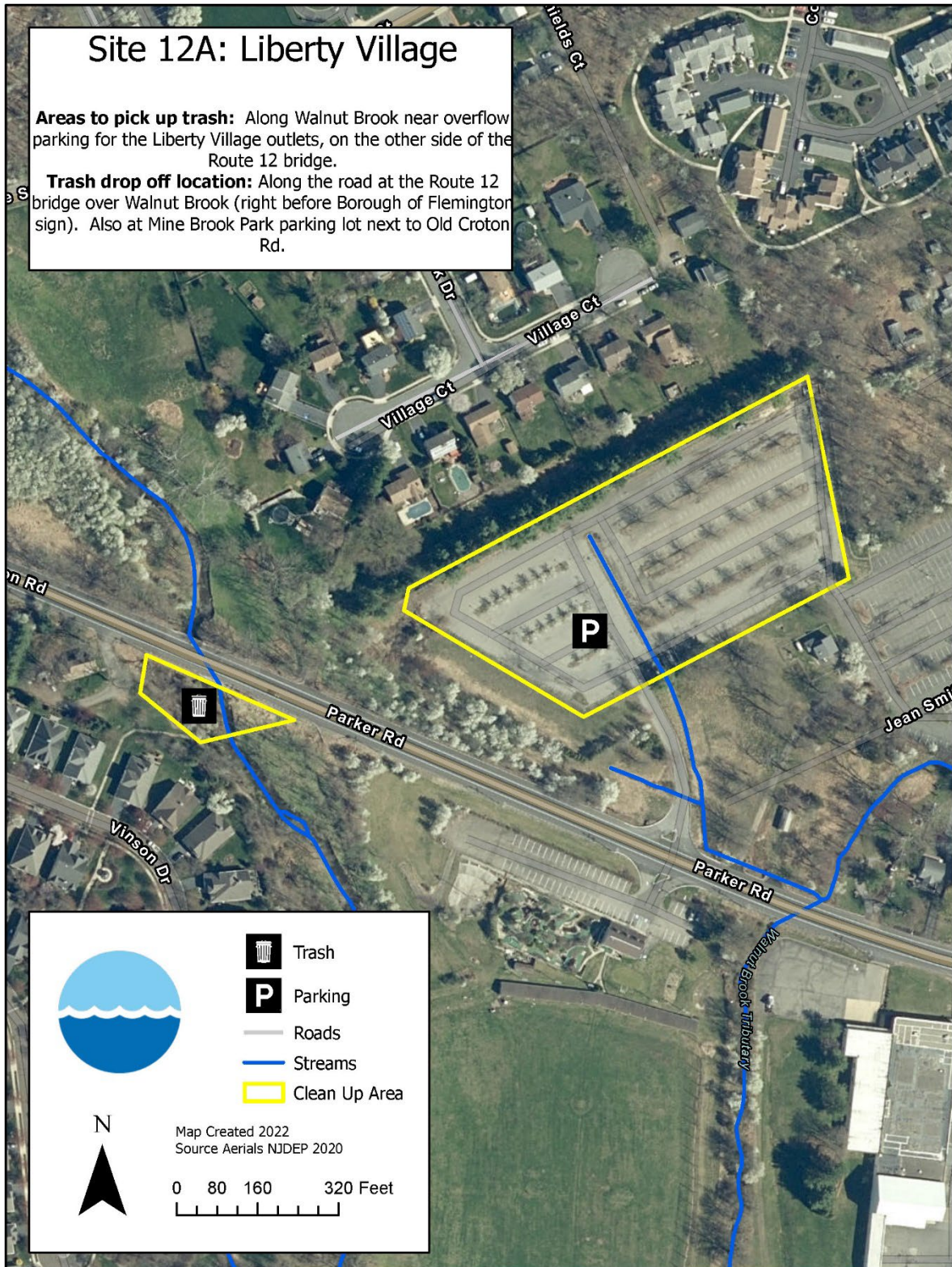
Site 11: Tempe Wick Reserve- Mendham Township-Morris County

- **Location:** Tempe Wick Reserve
Approximate Address: 45 Devonshire Ln, Mendham Township, NJ 07945
GPS Coordinates: 40.776977, -74.579000
- **Meeting Location and Parking:** Parking at reserve lot; only room for about 12 cars at the site. Others can park across the street on Washington Rd.
- **Special Note:** This site is for participants ages 16+ only.
- **Trash Drop Off Location:** At the parking lots for Tempe Wick Preserve and the Buck Hill Open Space Preserve.
- **Driving Directions:** Input these GPS coordinates into navigation: 40.776977, -74.579000.

Site 12A: Liberty Village – Flemington Borough – Hunterdon County

This site is reserved and not open to public registration. Please register for an alternate Stream Cleanup site.

- **Location:** Walnut Brook off of Route 12 at the Liberty Village Outlets overflow parking lot by the water. Also Dvoor Farms.
Approximate Address: 81 Route 12, Flemington, NJ 08822
GPS Coordinates: 40.502448, -74.865367
- **Meeting Location & Parking:** Parking is in the overflow parking lot of the Liberty Village Outlets near Walnut Brook, which runs under Route 12.
- **Special Note:** Areas to pick up trash: First along the Walnut Brook near overflow parking for the Liberty Village outlets, on the other side of the Route 12 bridge. Trash can also be found around perimeter of the lot and Dvoor Farms.
- **Trash Drop Off Location:** At the opening in the guardrail on Route 12 near Liberty Village.
- **Driving Directions:**
 - A) Liberty Village:
 1. Take US-202/Rt-31 towards Flemington then turn onto Reaville Avenue.
 2. Enter roundabout towards Rt-12 West after 0.2 mile.
 3. Take exit Rt-12 West/Parker Road.
 4. Turn right into overflow parking lot at Liberty Village right off Route 12.



Site 12C: Townsende Development – Raritan Township – Hunterdon County

- **Location:** Townsende Development and surrounding tributaries.
Approximate Address: 2 Townsende Dr, Flemington, NJ 08822
GPS Coordinates: 40.608564, -74.906358
- **Meeting Location and Parking:** Park and meet in parking lot off of Wooded Valley Way at 40°31'13.7"N 74°51'40.8"W.
- **Special Note:** Areas to pick up trash: around development, multiple tributaries of Bushkill Brook, adjacent forested wetlands that go through development.
- **Trash Drop Off Location:** Two locations: 1. Recreation area parking lot on Wooded Valley Way in Townsende at 40°31'13.5"N 74°51'40.6"W; and 2. Parking area near 4 Cummington Lane 40°31'13.0"N 74°51'31.5"W
- **Driving Directions:** Input these GPS coordinates into navigation: 40°31'13.7"N 74°51'40.8"W.



Raritan Headwaters

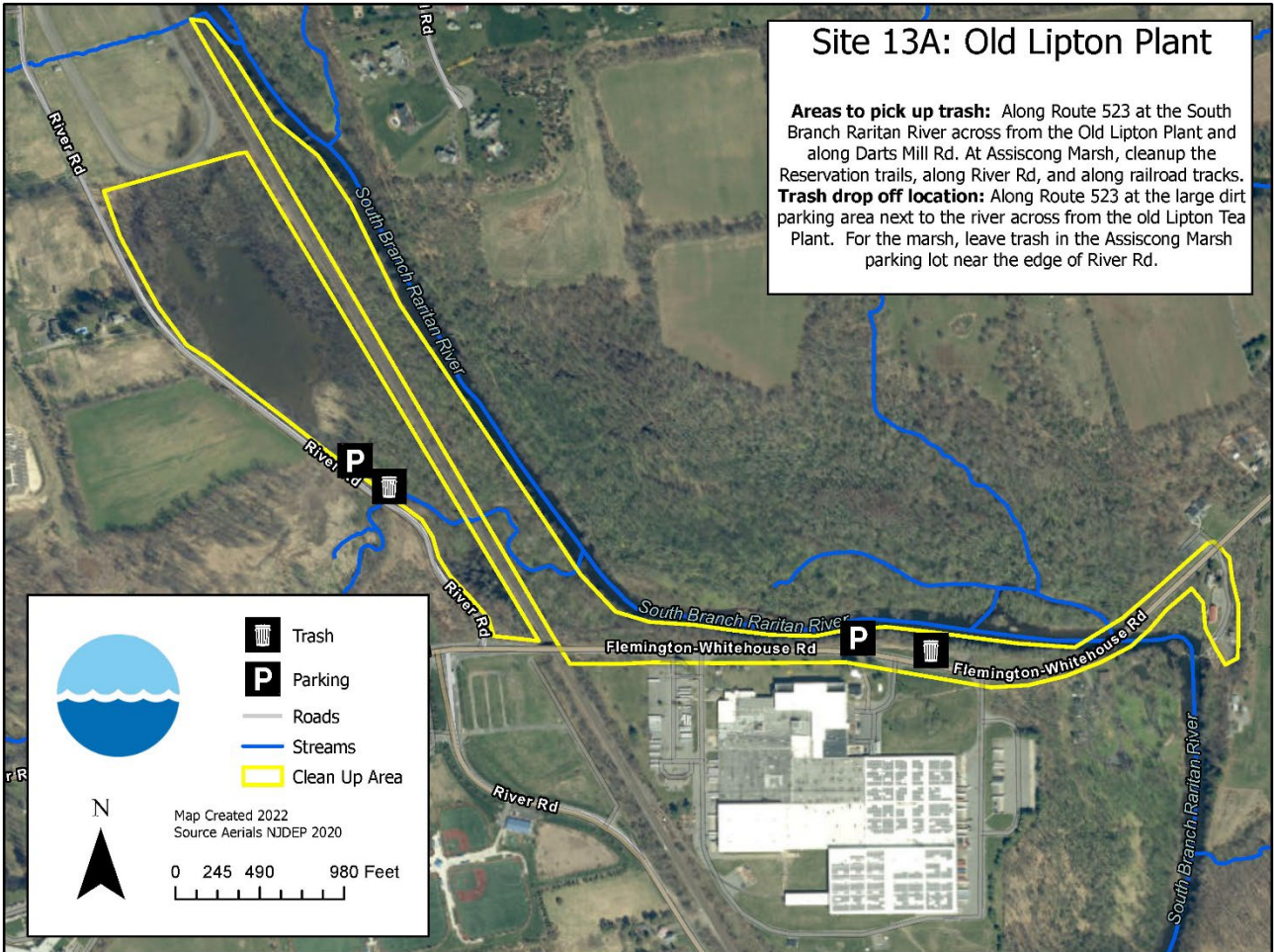
Site 12c: Townsende - Raritan Township - Hunterdon County

Park in parking lot. Cleanup area along Bushkill Brook



Site 13: Old Lipton Plant – Raritan Township – Hunterdon County

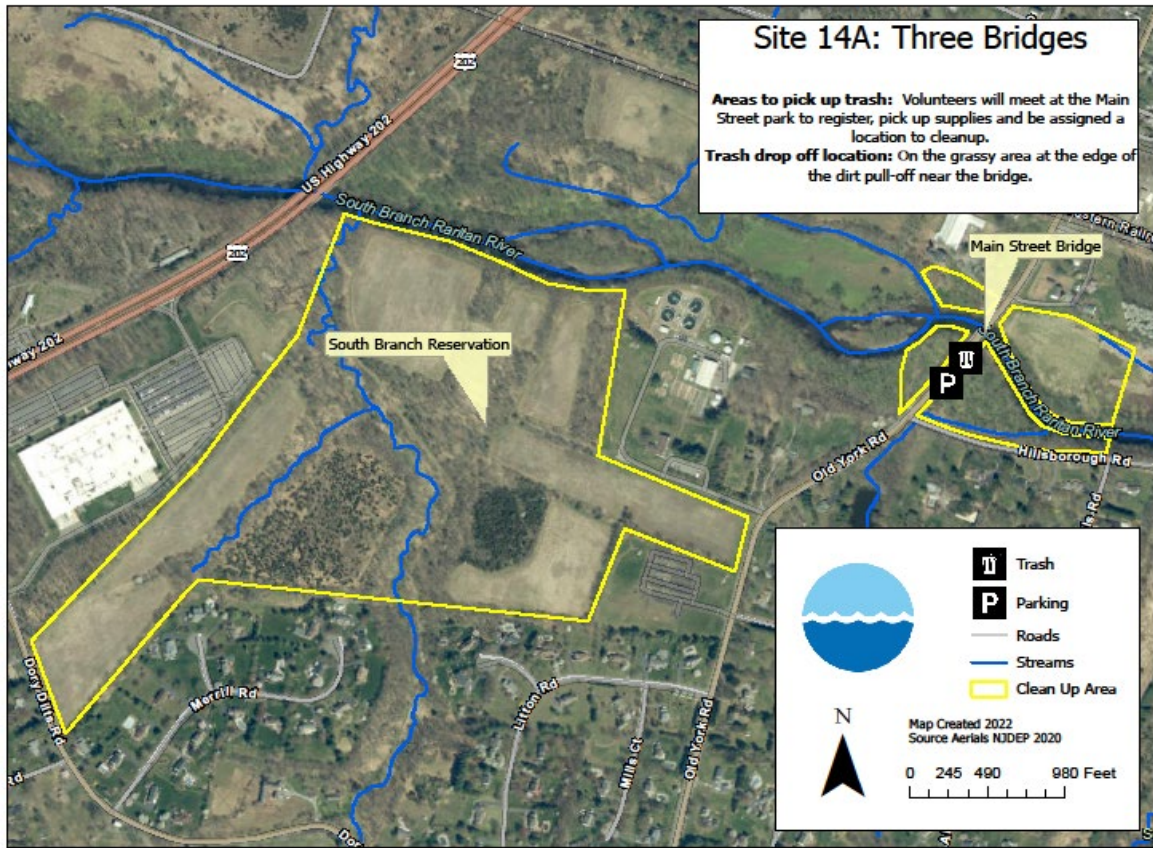
- **Location:** South Branch Raritan River off of Route 523 near Old Lipton Plant
Approximate Address: 1200 County Road 523, Flemington, NJ 08822
GPS Coordinates: 40.537954, -74.838454
- **Meeting Location & Parking:** Meet and park in the large dirt parking area off of 523 North on the left near the river.
- **Special Note:** Areas to pick up trash: Along Route 523 and along the South Branch Raritan River across from the Old Lipton Plant (from the bridge over the river to River Road). Trash can also be removed from Darts Mill Road.
- **Trash Drop Off Location:** Along Route 523 at the large dirt parking area next to the river across from the old Lipton Tea Plant.
- **Driving Directions:**
 1. Take Route 31 towards Flemington and turn onto Bartles Corner Road (*Bartles Corner Road turns into 523*). Continue for 1.1 mile.
 2. Turn left into dirt parking area next to the river, across the street from the Old Lipton Factory.



Site 14A: Three Bridges – Raritan Township - Hunterdon County

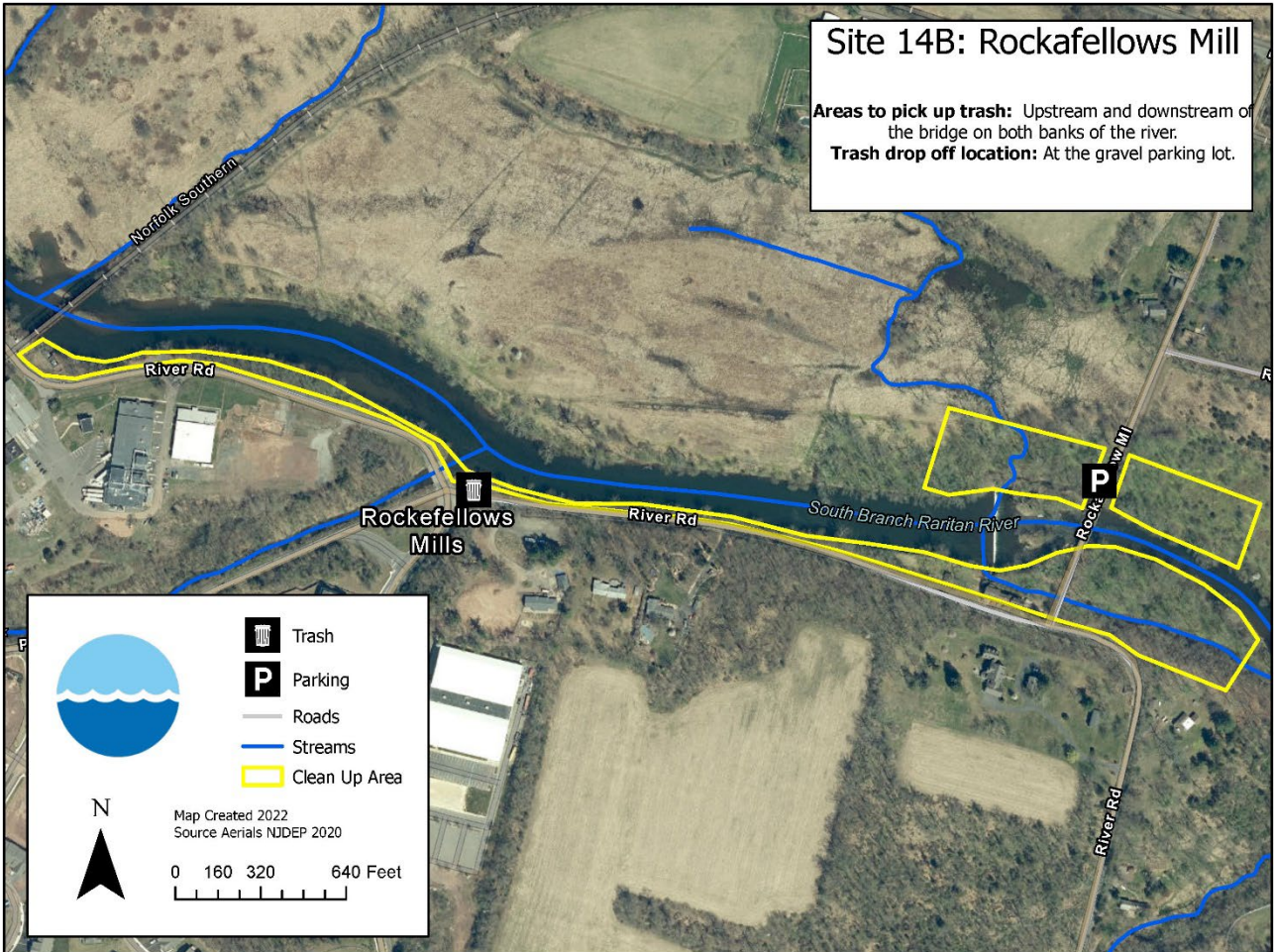
This site is reserved and is not open to public registration. Please register for an alternate Stream Cleanup site.

- **Location:** GPS coordinates: 40.516852, -74.801935.
- **Parking:** Parking at Main Street Park.
- **Special Note:** See Site Leader for cleanup areas.
- **Trash Drop Off Location:** See Site Leader for details.



Site 14B: Rockafellows Mill Road – Readington Township - Hunterdon County

- **Location:** South Branch Raritan River off of River Road.
Approximate Address: 191 Rockafellows Mill Road, Flemington, NJ
GPS Coordinates: 40.520618, -74.820542
- **Parking:** Parking is along Rockafellows Mill Road.
- **Special Note:** Areas to pick up trash: along the river and River Road from Rockafellows Mill Road to the corner junction of River Road and Pennsylvania Avenue. Also, further north along River Road.
- **Trash Drop Off Location:** See Site Leader for details.



Site 14E: Pleasant Run at Route 202 – Readington Township – Hunterdon County

- **Location:** Pleasant Run Road off of Route 202.
Approximate Address: 0.1 mile from 170 Pleasant Run Rd, Neshanic Station, NJ 08853
GPS Coordinates: 40.542075, -74.759454
- **Meeting Location & Parking:** Use gravel parking lot 100 yards from Route 202, alongside river.
- **Trash Drop Off Location:** See site leader for details.

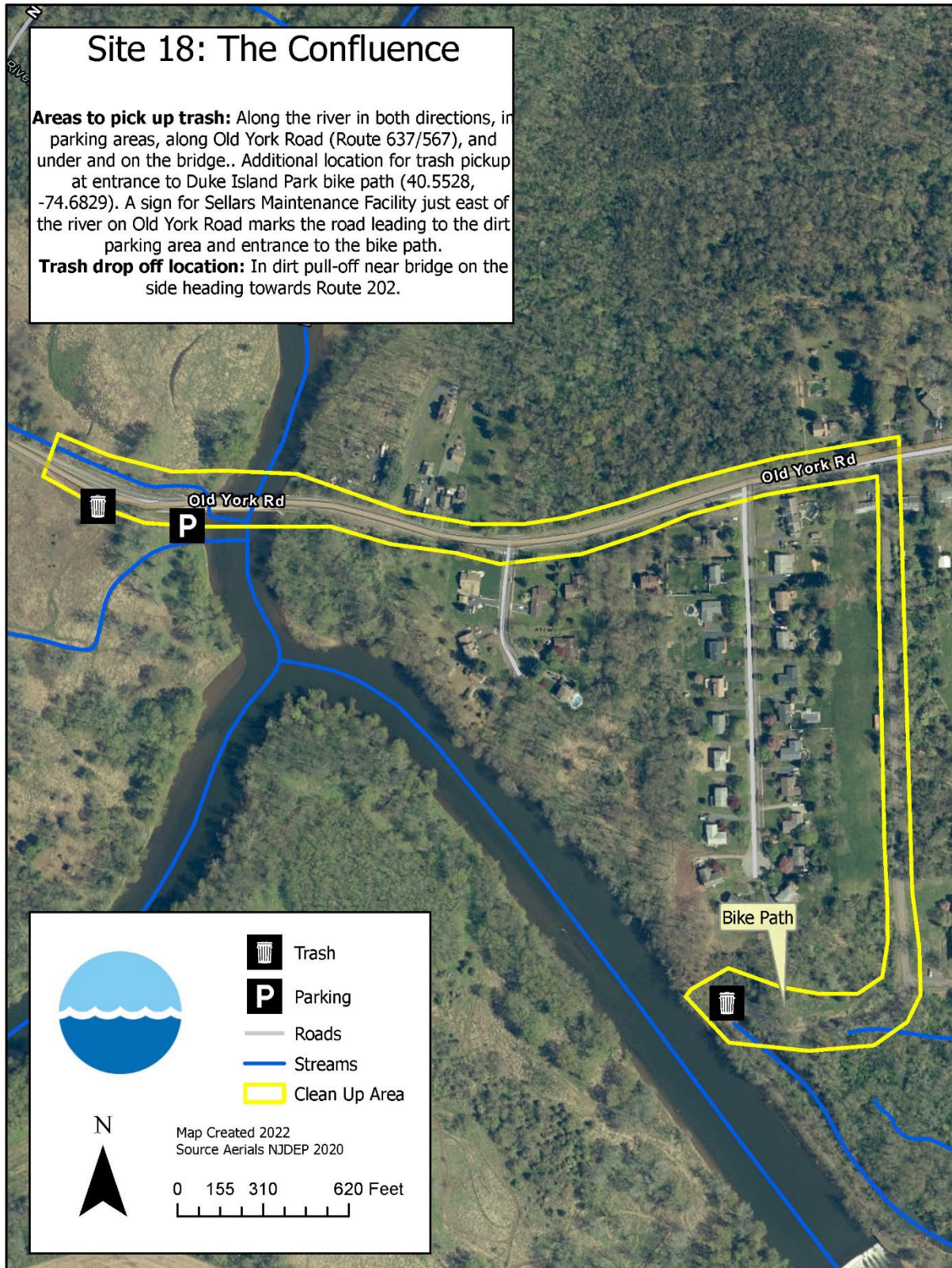
Site 17: Delaware River Boat Launch - Kingwood Township-Hunterdon County

This site is reserved and is not open to public registration. Please register for an alternate Stream Cleanup site.

- **Location:** Kingwood Access Boat Launch off of Route 29 (River road)
Approximate Address: 2994 NJ-29, Frenchtown, NJ 08825
GPS Coordinates: 40.511672, -75.06312
- **Meeting & Parking Location:** Meet and park at the boat ramp parking lot.
- **Special Note:** Areas to pick up trash: A) near the boat launch area and B) Along the tow path following the river.
- **Trash Drop Off Location:** In far end of boat launch parking lot.
- **Driving Directions:**
From the Uhlerstown-Frenchtown Bridge, continue into New Jersey towards Frenchtown.
Continue on Bridge Street and Turn right onto Trenton Ave.
Continue on Trenton Ave (Rt. 29) approximately 1 mile and the boat ramp parking lot will be on your right.
- **Please Note:** Currently, the Uhlerstown-Frenchtown Bridge is undergoing construction. Volunteers returning to PA following the cleanup may need to seek an alternative route. Please visit: <https://www.drjtbc.org/project/frenchtownbridge#1677251398330-44d223f9-b6ba> for updates or to learn more about the Uhlerstown-Frenchtown Bridge Rehabilitation Project.

Site 18: Confluence – Old York Road – Branchburg Township – Somerset County

- **Location:** South Branch Raritan River at the bridge off of Old York Road (Route 637/567) in Branchburg.
Approximate Address: 500 Old York Road, Branchburg, NJ 08876
GPS Coordinates: 40.556667, -74.689183
- **Meeting & Parking Location:** Park in the dirt pull-off near the bridge and along both sides of Old York Road (Route 567/637).
- **Special Note:** Areas to pick up trash: A) Along the river in both directions, in parking areas, along Old York Road (Route 637/567), and under and on the bridge. B) Additional location for trash pickup at entrance to Duke Island Park bike path (40.5528, -74.6829). A sign for Sellars Maintenance Facility just east of the river on Old York Road marks the road leading to the dirt parking area and entrance to the bike path.
- **Trash Drop Off Location:** In dirt pull-off near the bridge on the side heading towards Route 202.
- **Driving Directions:**
 1. From Route 202 in Branchburg, turn onto Old York Road towards South Branch Road.
 2. Destination will be on the right in 0.7 mile. Just before the bridge over the river, you will see a dirt pull off parking area on the right.



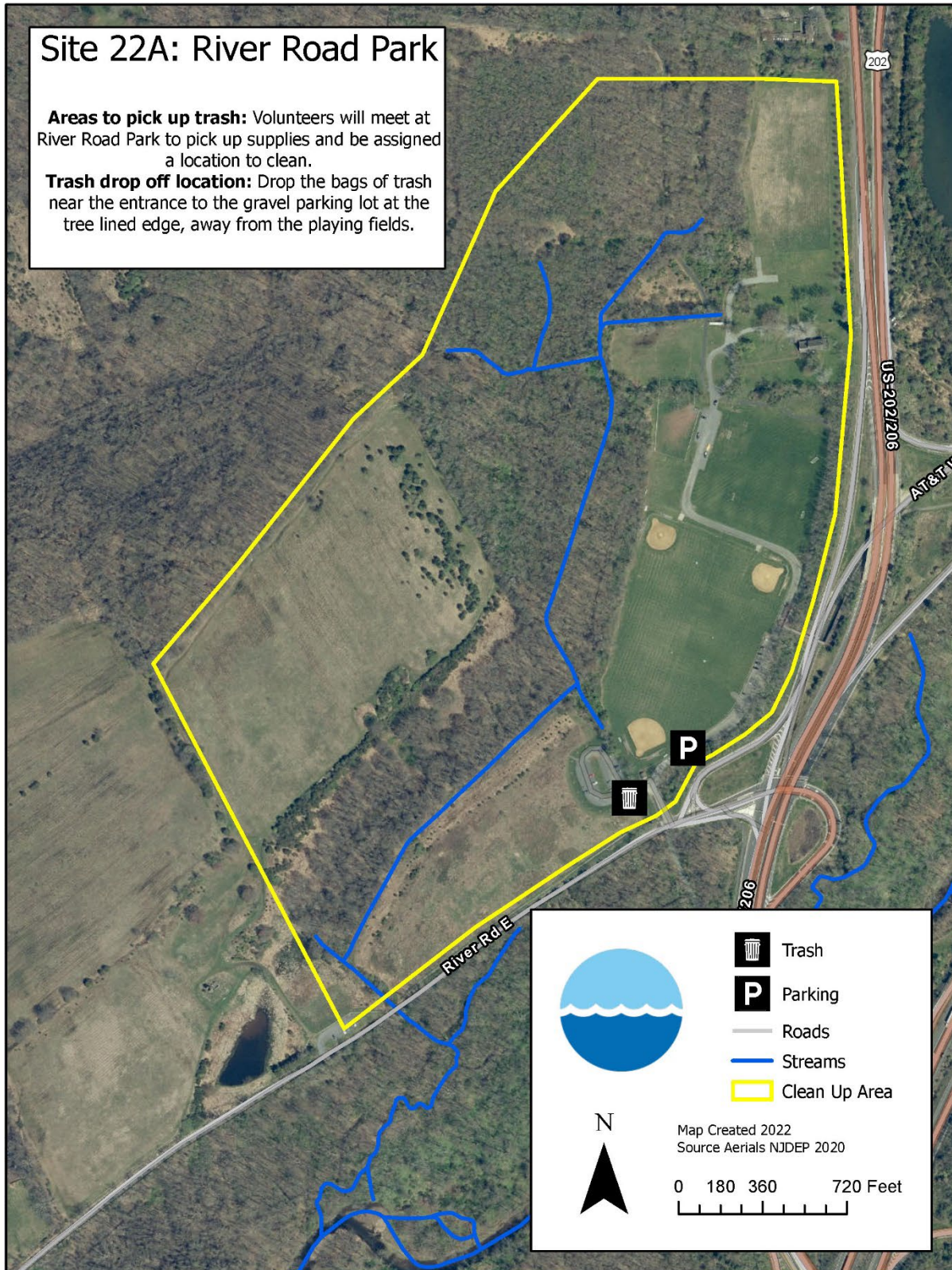
Site 20: Columbia Trail – Washington Township – Morris County

This site is reserved, to be cleaned 4/19, and not open to public registration. Please register for an alternate Stream Cleanup site.

- **Location:** Columbia Trail and surrounding roads and areas.
GPS Coordinates: 40.81448191705877, -74.72857218769079
- **Meeting Location & Parking:** See Site Leader for details.
- **Special Note:** Extensive cleanup area, including but not limited to: south from behind the industrial park on Bartley, north from Four Bridges Road, along the banks of Drakes Brook.
- **Trash Drop Off Location:** Fishing access parking lot off of Bartley Road

Site 22A: River Road Park – Bedminster Township – Somerset County

- **Location:** North Branch Raritan River at River Road Park at the corner of River Road and Routes 202/206
Approximate Address: 3055 River Road, Bedminster Township, NJ 07921
GPS Coordinates: 40.662705, -74.646731
- **Meeting Location & Parking:** Park in the gravel parking lot that is next to the baseball diamond and soccer fields.
- **Special Note:** Volunteers will meet at River Road Park to register, pick up supplies and be assigned a location to cleanup.
- **Trash Drop Off Location:** Drop the bags of trash near the entrance to the gravel parking lot at the tree-lined edge, away from the playing fields.
- **Driving Directions to River Road Park:**
 1. From I-287 South, take the exit toward River Road for 0.2 mile.
 2. Merge onto AT&T Way for 282 feet.
 3. Make a slight right toward River Road for 387 feet.
 4. Make a slight right onto River Road for 164 feet.
 5. Turn right into the entrance for River Road Park in 453 feet. Parking will be in the gravel parking lot on the right.



Site 22B: Burnt Mills Preserve– Bedminster – Somerset County

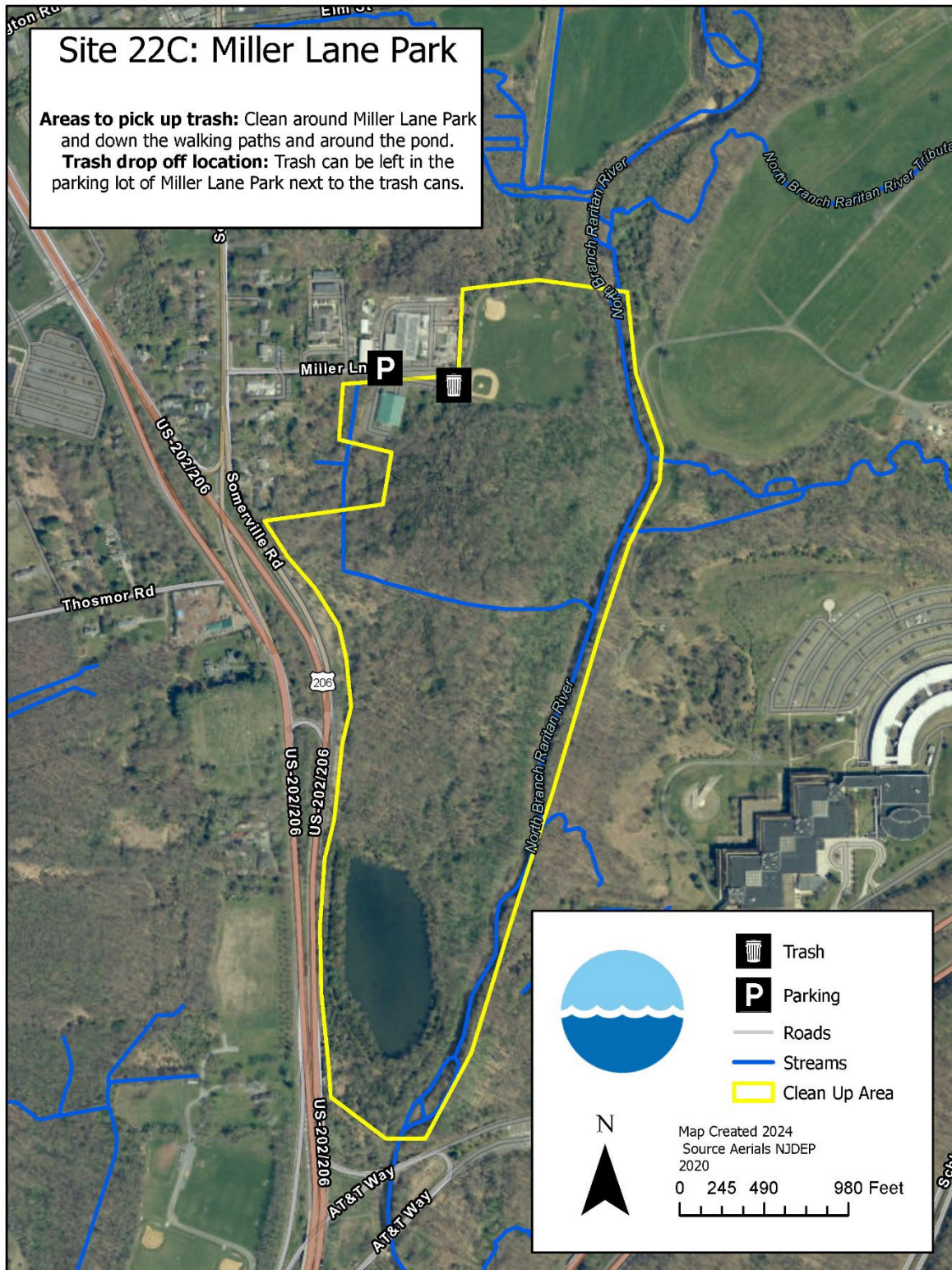
This site is reserved and not open to public registration. Please register for an alternate Stream Cleanup site.

- **Location:** Burnt Mills Preserve.
Approximate Address: 25 Cowperthwaite Road, Bedminster Township, NJ 07921
GPS Coordinates: 40°38'04.1"N 74°41'12.2"W
- **Parking:** Park in small pull off near bridge along the preserve side of Milnor Road; carpooling recommended.
- **Special Note:** Areas to pick up trash: in the parking area, along preserve trail, and near the guard rail on preserve side.
- **Trash Drop Off Location:** Trash pickup is located in the parking area; along the preserve side of Milnor Rd.



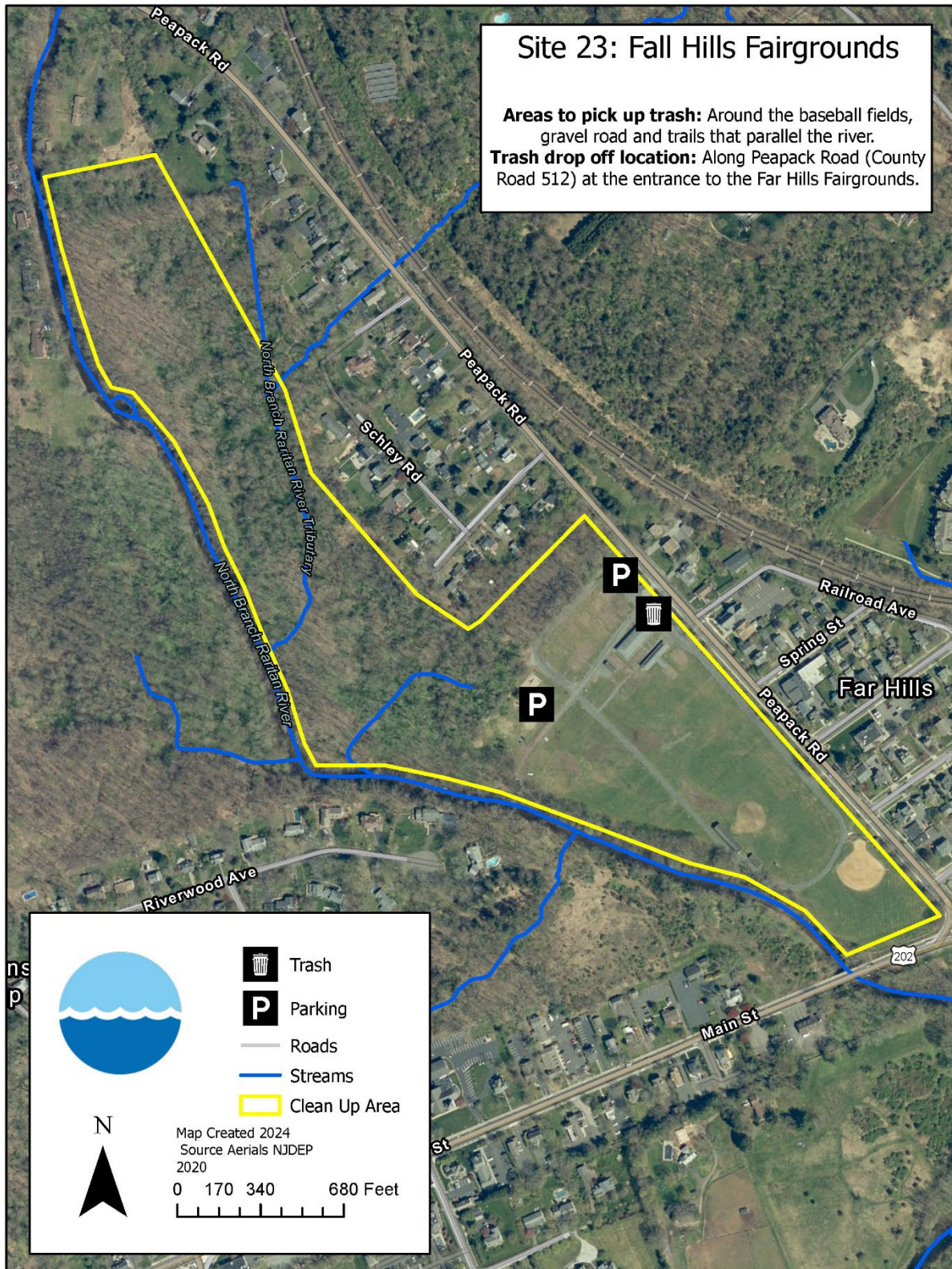
Site 22C: Miller Lane Park – Bedminster – Somerset County

- **Location:** Miller Lane Park located behind municipal, police and fire department buildings.
Approximate Address: 75 Miller Ln, Bedminster, NJ 07921
GPS Coordinates: 40.67560679063627, -74.64268945540428
- **Parking:** Park in large parking lot adjacent to park.
- **Special Note:** Areas to pick up trash: around the baseball fields, longboard park, trails that follow the river, in the brush surrounding the park and by the river, Albert Winkler Jacob Snyder Nature Trail.
- **Trash Drop Off Location:** Place trash in front of the parking lot facing the ballfield.



Site 23: Helen Woodman Preserve & J.M.Belcher Fairgrounds – Far Hills – Somerset County

- **Location:** North Branch Raritan River behind the Far Hills Fairgrounds and the Helen Woodman Natural Area trail off of Peapack Road
Approximate Address: 17 Peapack Road, Far Hills, NJ
GPS Coordinates: 40.686033, -74.640583
- **Parking:** Park in Fairgrounds gravel lot closest to the stream.
- **Special Note:** Areas to pick up trash: around the baseball fields, sidewalks near fairgrounds, gravel road and trails that parallel the river, including the Helen Woodman Natural Area. The entrance to the Helen Woodman Natural Area is about a hundred yards along the river trail where once you are walking by foot, you will see a “Helen Woodman Natural Area” sign at the beginning of Raritan Headwaters’ property.
- **Trash Drop Off Location:** Along Peapack Road (County Road 512) at the entrance to the Far Hills Fairgrounds.
- **Driving Directions:**
 1. From Route 202/Main Street in Far Hills, turn onto Peapack Road (County Road 512) towards De Mun Place for 0.2 mile.
 2. Turn left into the parking lot at the Far Hills Fairgrounds. Meet in the back of the fairgrounds.



Site 24: Chester Tiger Brook – Chester Township – Morris County

This site is reserved and is not open to public registration. Please register for an alternate Stream Cleanup site.

- **Location:** Tiger Brook Stream in Chester
Approximate Address: 537 US-206 #470, Chester, NJ 07930
GPS Coordinates: 40.778889, -74.695821
- **Meeting Location & Parking:** Parking lot next to Chipotle.
- **Special Note:** Along the stream that extends from Route 24 down parallel to Route 206, under the ShopRite plaza parking lot, and continues past the Chipotle at the end of the shopping center.
- **Trash Drop Off Location:** On the side of the parking lot next to Chipotle: 40.778889, -74.695821.

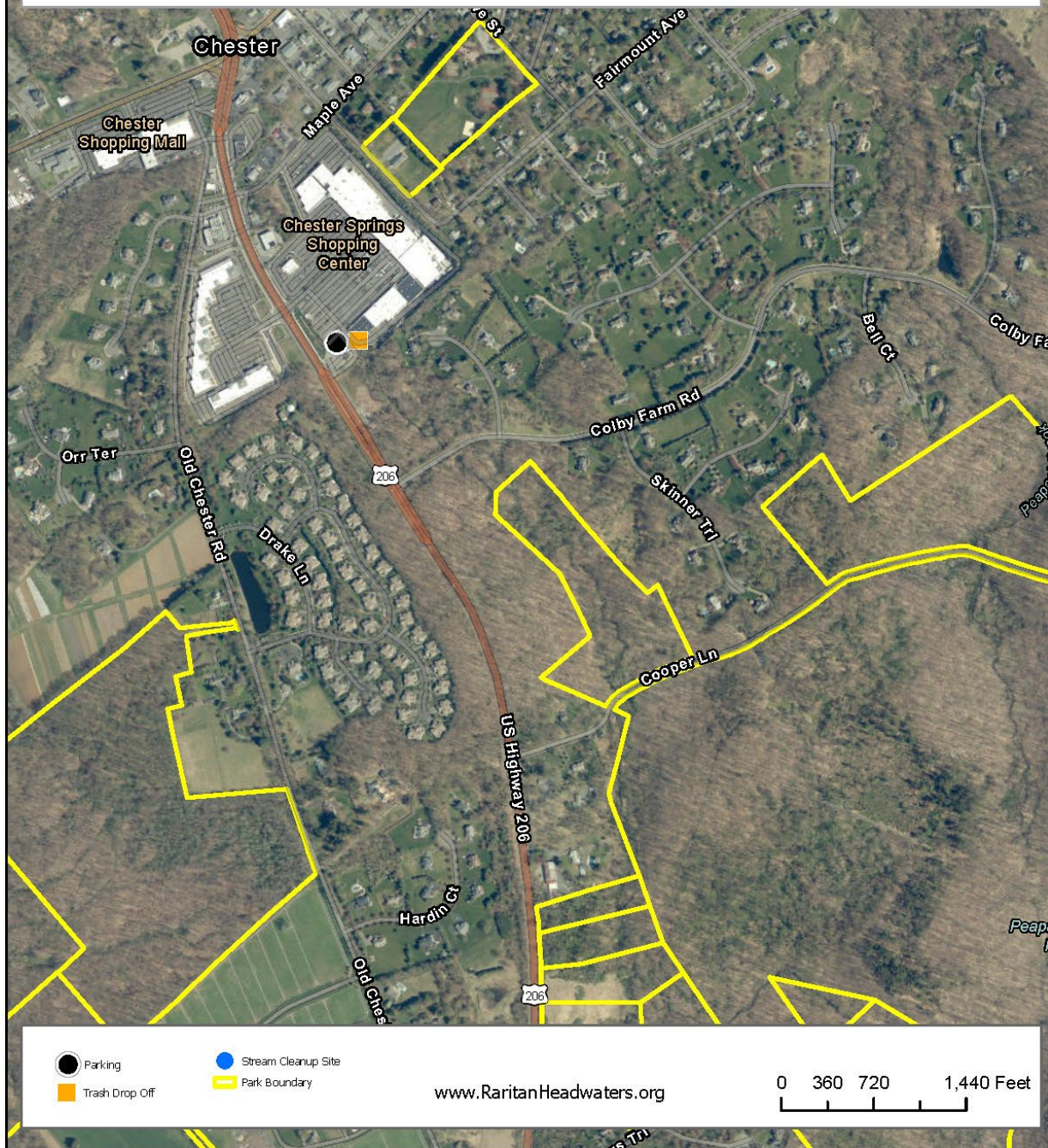


Raritan Headwaters

Site 24: Tiger Brook - Chester Township - Morris County

Description: Cleanup Area: Cleanup along Tiger Brook.

Trash Drop Off: Leave trash on the side of the parking lot near Chipotle.

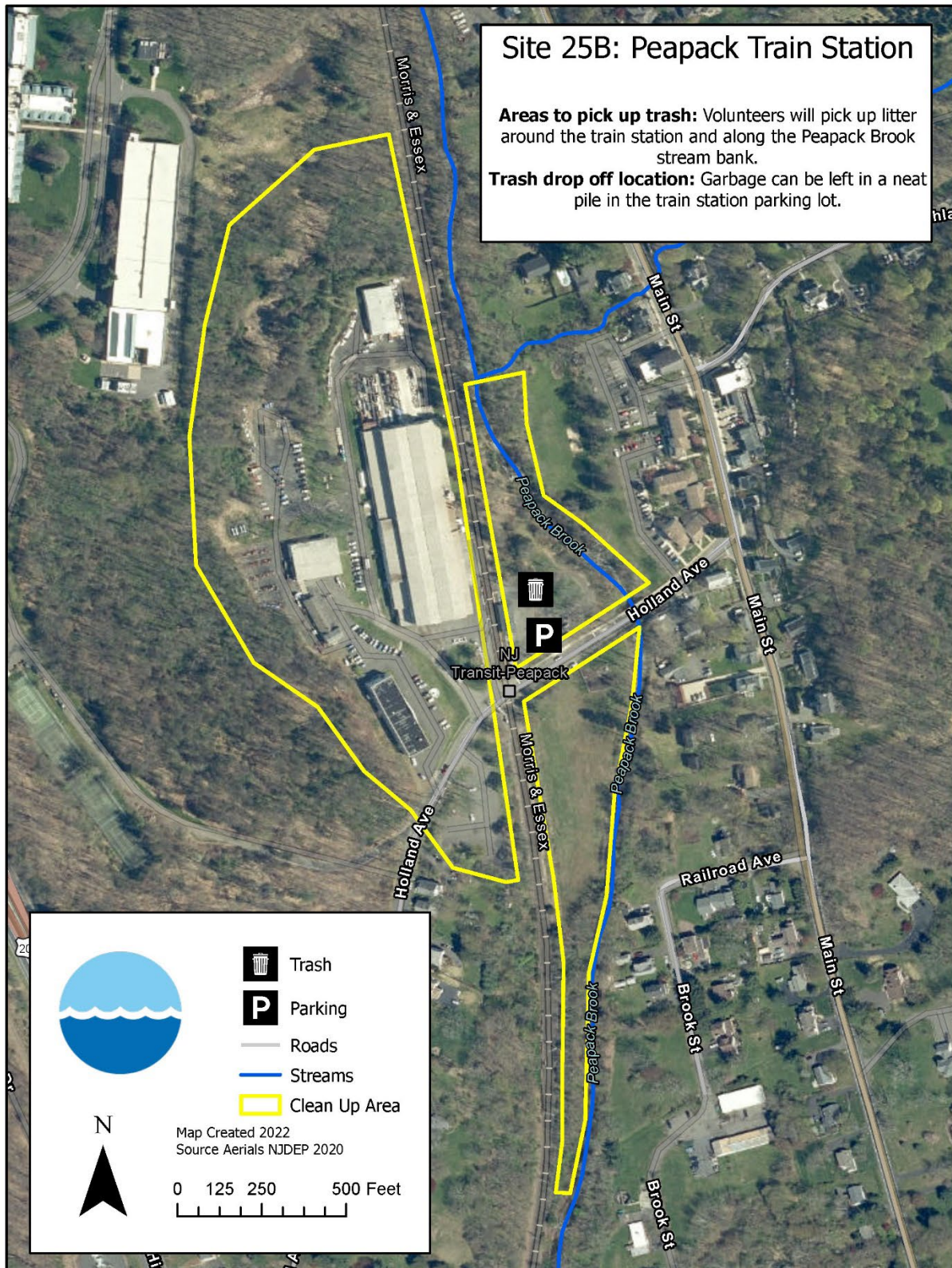


Site 25: Gladstone Firehouse – Peapack-Gladstone Borough – Somerset County

- **Location:** Peapack Brook behind the Gladstone Market, where the stream parallels County Road 512/Main Street.
Approximate Address: 279 Main Street, Gladstone, NJ 07934
GPS Coordinates: 40.722232, -74.667629
- **Meeting Location/Parking:** Parking at firehouse.
- **Special Note:** Volunteers will pick up litter along the stream behind the Gladstone Market.
- **Trash Drop Off Location:** Garbage is hauled to the exit point bridge.
- **Driving Directions:**
 1. From the Route 206 in Gladstone, turn onto Pottersville Road (County Road 512) towards West Avenue for 0.6 mile.
 2. Turn left onto Main Street for 371 feet.
 3. Take the first right onto Dewey Avenue. Destination will be on the left in 69 feet at the parking lot across from the Gladstone Market.

Site 25B: Peapack Train Station – Peapack-Gladstone Borough – Somerset County

- **Location:** Peapack Train Station and the Peapack Brook, Peapack NJ
Approximate Address: 6 Holland Ave, Peapack NJ
GPS Coordinates: 40.70891, -74.65838
- **Meeting Location/Parking:** Park in the train station parking lot.
- **Special Note:** Volunteers will pick up litter around the train station and along the Peapack Brook streambank.
- **Trash Drop Off Location:** Garbage can be left in a neat pile in the train station parking lot.
- **Driving Directions:**
From Route 206 S:
 1. Head Southeast on US-206 S
 2. Turn left onto Holland Ave
 3. About 0.4 mile down, the site will be on your left



Site 26: Raritan Valley Community College – Branchburg Township – Somerset County

This site is reserved and is not open to public registration. Please register for an alternate Stream Cleanup site.

- **Location:** RVCC Campus
Approximate Address: 118 Lamington Rd, Branchburg, NJ 08876
GPS Coordinates: 40.613214674158336, -74.68892465503481

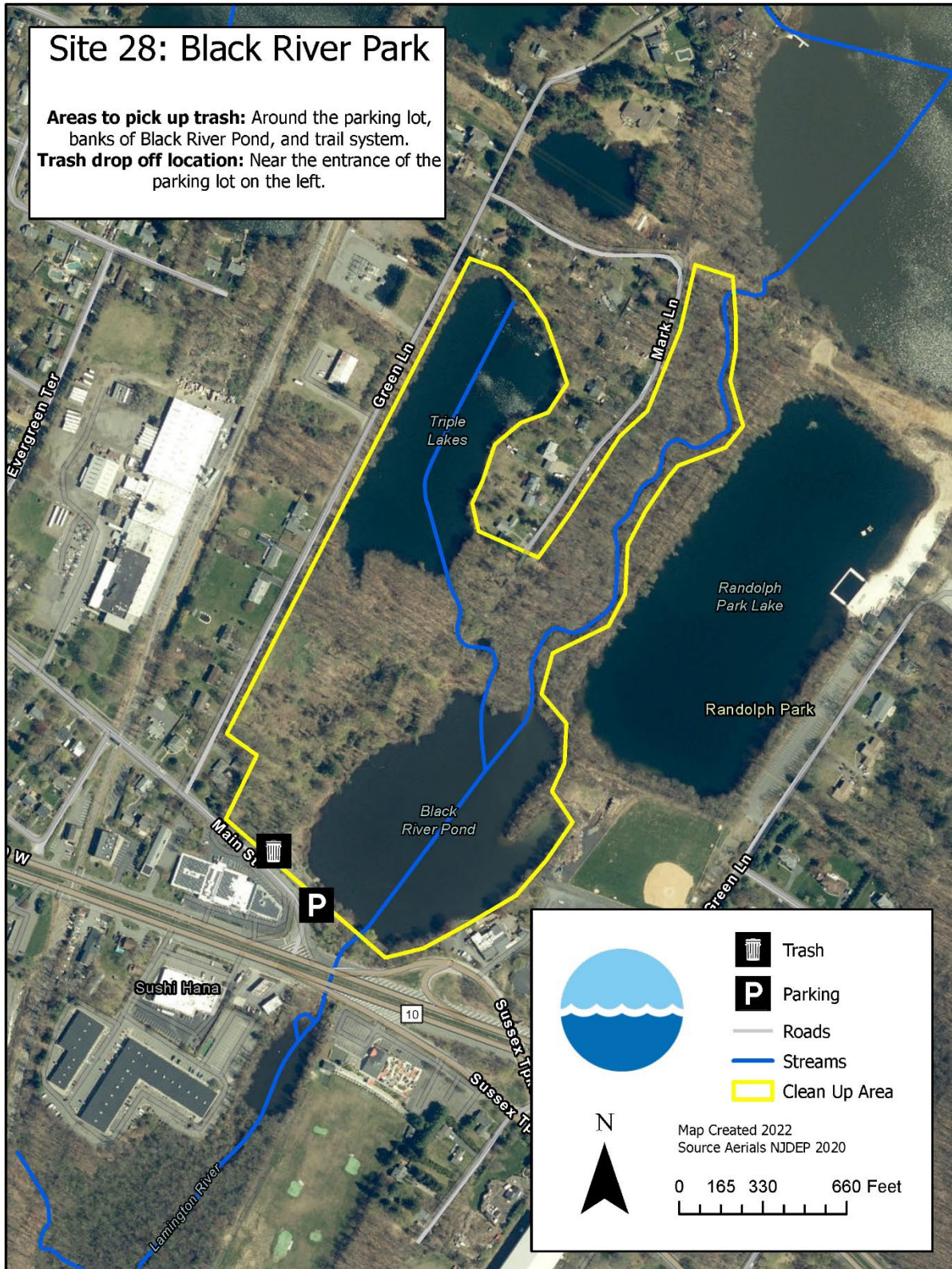
See Site Leader for all further details.

Site 28: Black River Park – Succasunna (Roxbury Township) – Morris County

- **Location:** Black River Pond with access off of the parking lot on Main Street.
Approximate Address: 1 Main Street, Succasunna, NJ 07876
GPS Location: 40.863452, -74.627448
- **Parking:** Park in the Black River Park parking lot off of Main Street.
- **Special Note:** Priority areas to pick up trash: Around the parking lot, banks of Black River Pond, and trail system, along road heading west and on the bank that leads to Route 10, Randolph area, next to Black River Barn, area by guardrail next to Sussex Turnpike, volunteers can access guardrail area safely from backside of it.
- **Trash Drop Off Location:** Near the entrance of the parking lot on the left.
- **Driving Directions:**
 1. Take NJ-10 East from Ledgewood and turn left onto North Hillside Avenue for 387 feet.
 2. Take the first right onto Main Street. Destination will be on the left in 0.8 mile.

OR

1. Take NJ-10 West from Randolph Township and make a slight right onto Main Street.
2. Destination will be on the right in 394 feet.



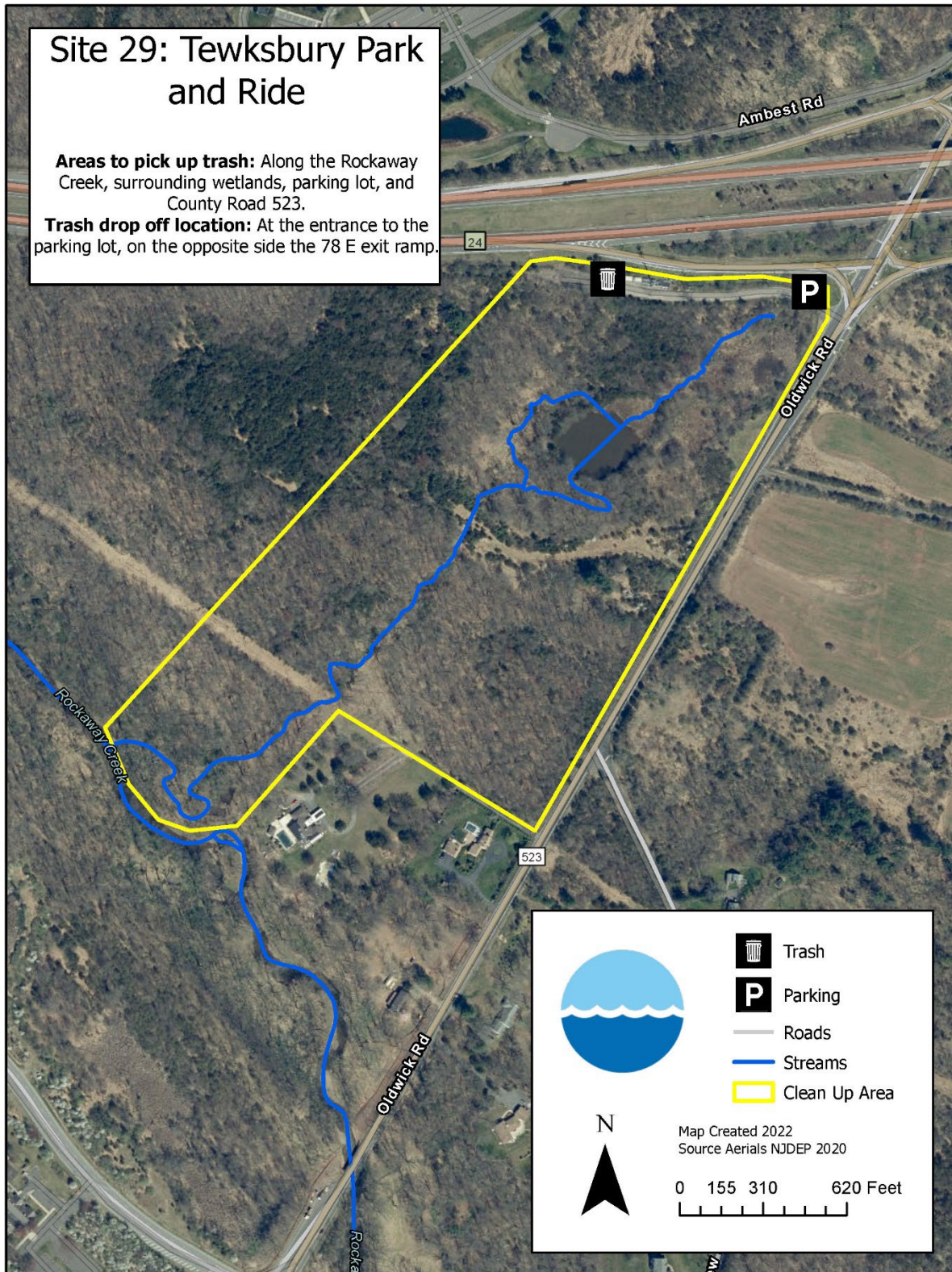
Site 29: Park and Ride Access Road – Tewksbury Township – Hunterdon County

- **Location:** Rockaway Creek at the Route 78 East, Exit 24, Park and Ride Access Road.
Approximate Address: 116 Oldwick Rd, Whitehouse Station, NJ 08889
GPS Coordinates: 40.649883, -74.755464

- **Parking:** Parking lot at the Park and Ride Access Road. Carpooling is encouraged.
- **Special Note:** Areas to pick up trash: Along the Rockaway Creek, surrounding wetlands, parking lot, and County Road 523.

- **Trash Drop Off Location:** In parking lot.

- **Driving Directions:**
 1. From I-78 East, take exit 24 for County Road 523 toward Oldwick/Whitehouse/County Road 517 for 0.2 mile.
 2. Turn right to merge onto Oldwick Road for 135 feet.
 3. Turn right into the entrance of the Park and Ride.



Site 30: Mountain Valley Park – Mendham Borough – Morris County

- **Location:** At Mountainview Pond and the North Branch Raritan River off Mountain Avenue and Patriots Path.
Approximate Address: 75 Mountain Ave, Mendham, NJ 07945
GPS Coordinates: 40.785527, -74.607043
- **Parking:** Park in the parking lot off of Mountain Avenue that is adjacent to Mountainview pond.
- **Special Note:** Clean up around pond and Patriots' Path.
- **Trash Drop Off Location:** Trash can be left in the parking lot of Mountain Valley Park
- **Driving Directions:**
 4. From US-206 N, turn onto Fox Chase Road for 2.8 miles
 5. Turn right onto Route 24 for 3.2 miles
 6. Turn left onto Mountain Ave, the destination is 0.7 miles on the right



Raritan Headwaters

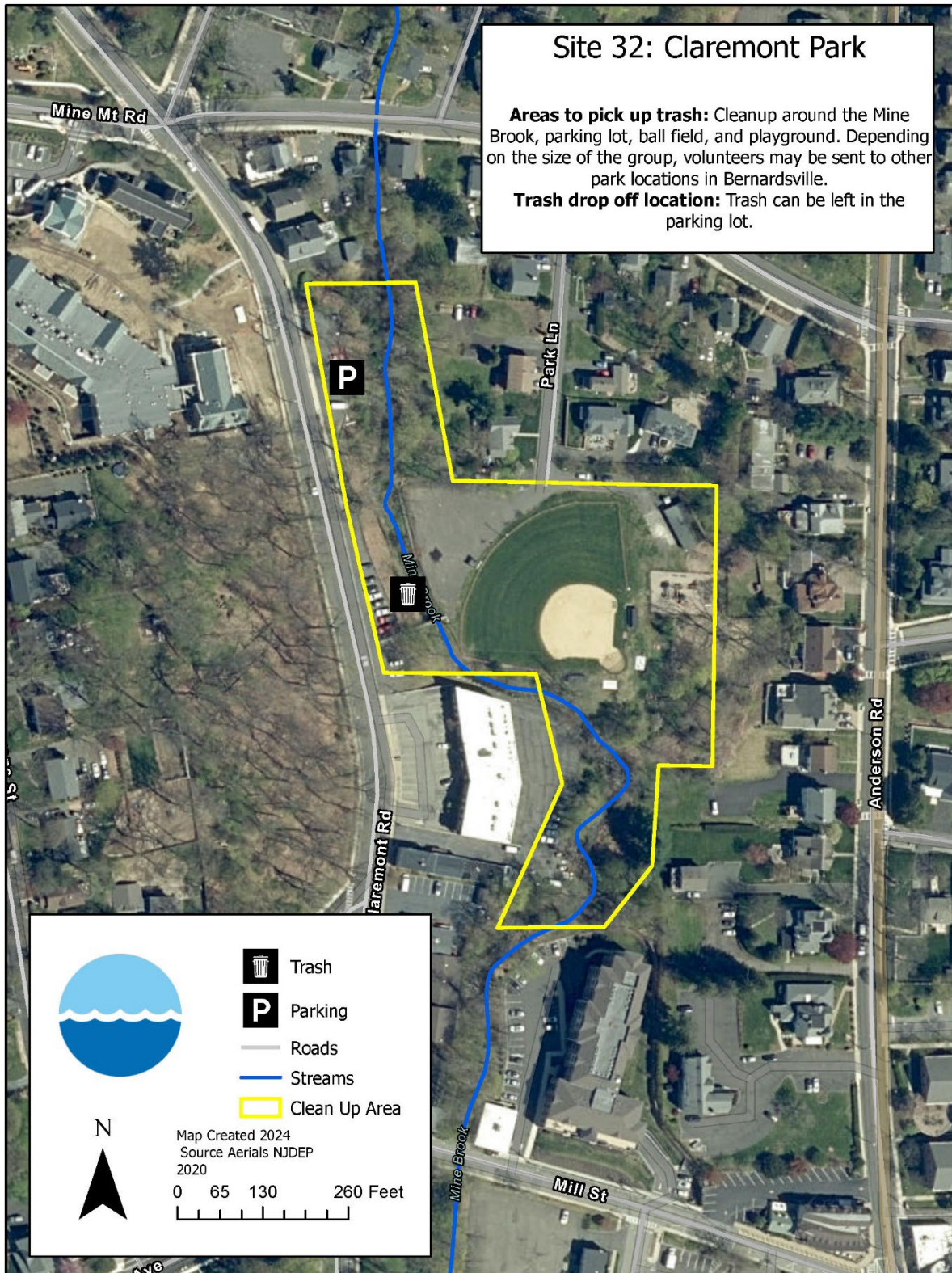
Site 30: Mendham Mountain Valley Park - Mendham Boro - Morris

Park in the parking lot off of Mountain Avenue that is adjacent to Mountainview pond. Cleanup area around the pond and Patriot's Path.



Site 32: Claremont Field – Bernardsville – Somerset County

- **Location:** Mine Brook Road at Claremont Field
Approximate Address: 87 Claremont Road, Bernardsville, NJ 07924
GPS Location: 40.7216664910723, -74.57159983752688
- **Meeting Location & Parking:** Park uphill at the designated parking area next to the park, just north of 75 Claremont Road (this lot overlooks the park below).
- **Special Note:** Areas to cleanup: Claremont Field and surrounding areas. If time permits, volunteers can join cleanup efforts at Site 32B.
- **Trash Drop Off Location:** Trash can be left in the Claremont Field parking lot.



Site 32B: Borough Hall, Nervine Pond, Rose Bowl Field – Bernardsville – Somerset County

- **Location:** Mine Brook and Nervine Pond area behind Borough Hall.
Approximate Address: 166 Mine Brook Road, Bernardsville, NJ 07924
GPS Location: 40.71496, -74.57699
- **Meeting Location & Parking:** Park in the Borough Hall Parking lot.
- **Special Note:** Clean up the parks around the pond and along the Mine Brook stream banks. Waders are more than welcome, and/or knee-high boots for cleaning in the Pond and along the bank areas. Can also include cleaning behind the Fire House immediately East of the Pond along the Brook and wetland area if needed.
- **Trash Drop Off Location:** Trash can be left in the Borough Hall parking lot.
- **Driving Directions:**
 1. From downtown Bernardsville (at the intersection with Mount Airy Road), take Route 202 South for 0.5 mile.
 2. Your destination will be on the left.



Raritan Headwaters

Site 32 b Borough Hall, Nervine Pond, Rose Bowl Field - Bernardsville - Somerset County

Description: Trash pickup in Boro Hall lot and in the parking lot by the pull off.



Site 33: Third Neshanic River Tributary along Dunkard Church Road – Delaware Township – Hunterdon County

- **Location:** Tributary of the Third Neshanic River off of Dunkard Church Road.
Approximate Address: 40 Sandbrook Headquarters Road, Delaware Township, NJ 08559
GPS Location: 40.449005, -74.913583
- **Special Note:** Please meet at the church parking lot at 9 am, a bus will pick you up and take you to the cleanup area.
- **Parking:** Park at the Amwell Church of the Brethren.
- **Trash Drop Off Location:** See Site Leader for details. Site leader will pick up trash upon completion of event.
- **Driving Directions:**

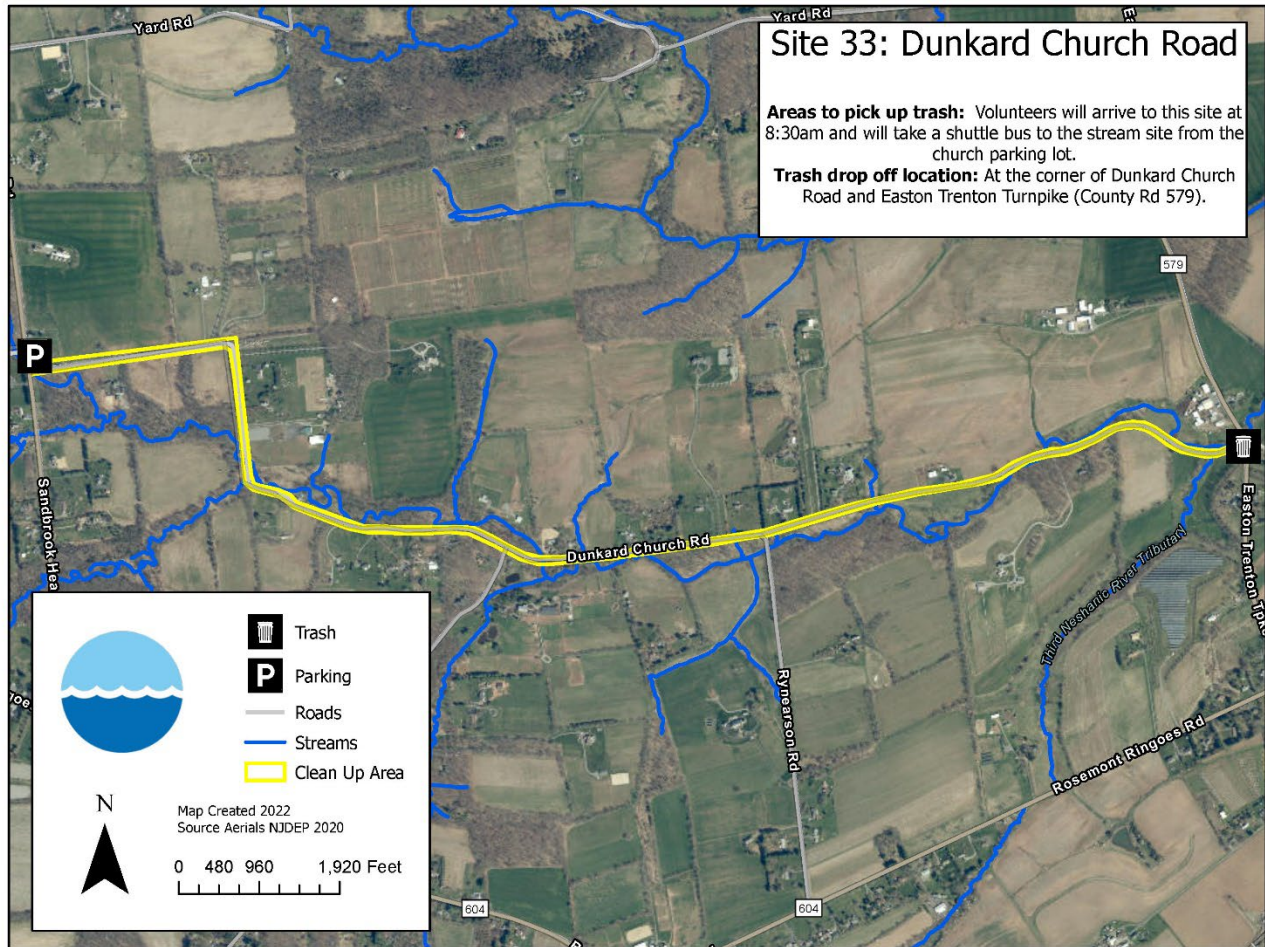
From NJ-31 South/US-202 South:

1. Turn right onto Toad Lane for 0.8 mile.
2. Continue onto County Road 604/Rosemont Ringoes Road/Sergeantsville Road. Continue to follow County Road 604/Rosemont Ringoes Road for 2.3 mile.
3. Turn right onto Sandbrook Headquarters Road. Destination will be on the right in 0.6 mile.

OR

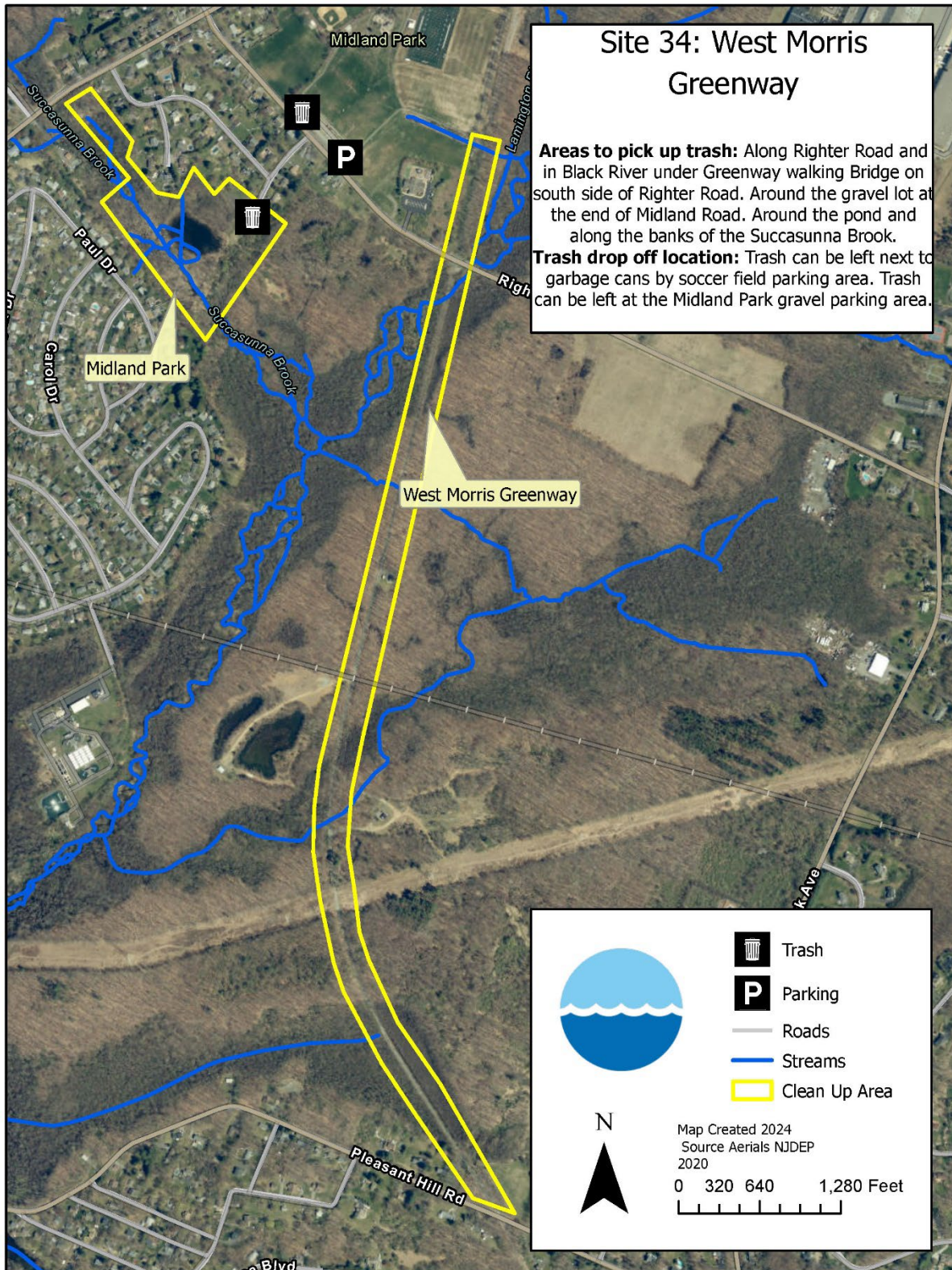
From US-202 North:

1. Take the NJ-179 South exit toward Ringoes for 0.3 mile.
2. Merge onto NJ-179 North for 0.8 mile.
3. Turn left onto Boss Road for 1.5 mile.
4. Turn left onto County Road 604/Rosemont Ringoes Road for 1.3 mile.
5. Turn right onto Sandbrook Headquarters Road. Destination will be on the right.



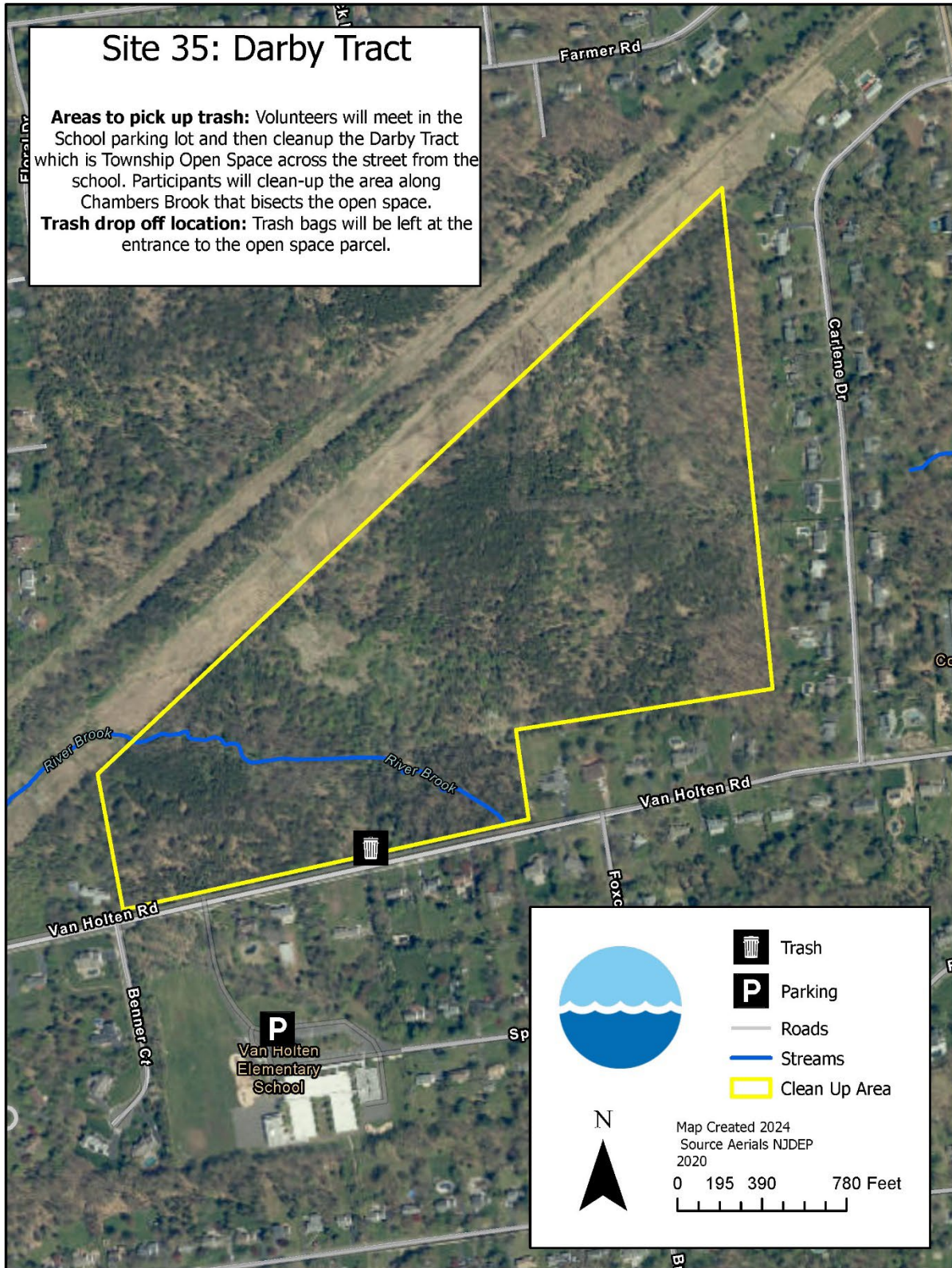
Site 34: West Morris Greenway – Randolph Township – Morris County

- **Location:** West Morris Greenway
Approximate Address: Across from 18 Righter Rd, Succasunna, NJ 07876
GPS Location: 40.8526, -74.6370
- **Parking:** Meet & Park at Horseshoe Lake Soccer Fields parking area.
- **Special Note:** Areas to clean: trails, Horseshoe Lake complex, along road to the east of the trailway, along the trail by the stream and the drainage ditch along the southside of Righter Rd. north of the Lackawanna Trailhead.
- **Trash Drop Off Location:** Trash can be left next to garbage cans by soccer field parking area.
- **Driving Directions:**
 1. From Route 10 turn onto Eyland Road
 2. Continue on Eyland Road and turn onto Righter road
 3. Parking lot is on Righter road, near the daycare center.



Site 35: Darby Tract – Bridgewater Township – Somerset County

- **Location:** River Brook and Chambers Brook off of Van Holten Road
Approximate Address: 360 Van Holten Rd, Bridgewater, NJ 08807
GPS Location: 40.603813, -74.653353
- **Parking:** Park at the Van Holten School Parking Lot.
- **Special Note:** Ages 16+ only at this site. Volunteers will meet in the school parking lot and then clean up the Darby Tract which is Township Open Space across the street from the school. Areas to clean include but are not limited to: area along Chambers Brook that bisects the open space, perimeter of land, Darby Tract and woods, floodplain, Van Holten Road and other roads.
- **Trash Drop Off Location:** Trash bags will be left at the entrance to the open space parcel.
- **Driving Directions:**
 1. From Route 22, take the exit toward NJ-28 West.
 2. Turn left onto Garretson Road for 295 feet.
 3. Turn right onto NJ-28 West for 0.3 mile.
 4. Turn right onto Meadow Road for 0.4 mile.
 5. Turn right onto Van Holten Road for 0.6 mile. Your destination will be on the right.

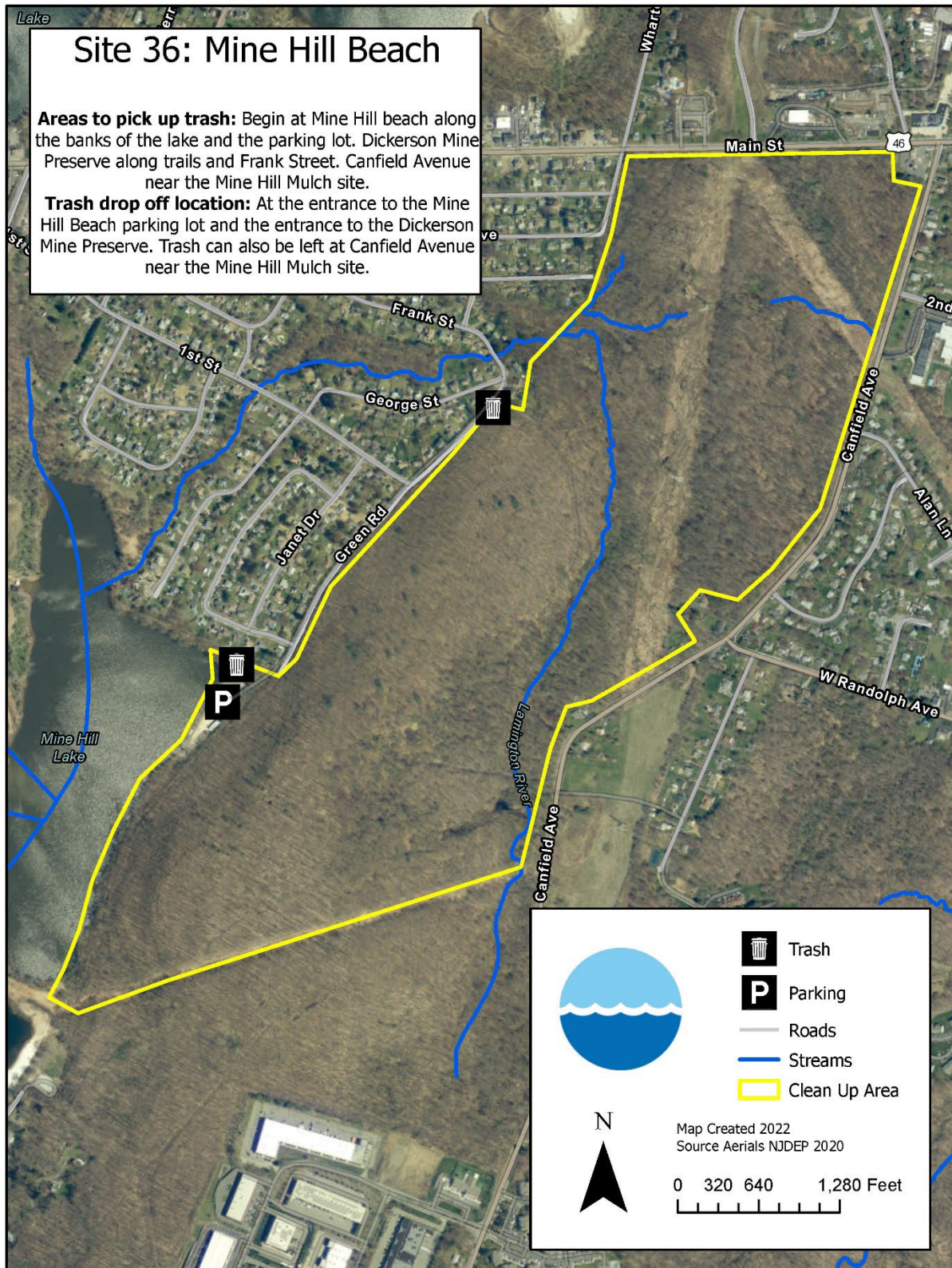


Site 36: Mine Hill Beach – Mine Hill Township – Morris County

- **Location:** Sunset Lake off of Green Road.
Approximate Address: 52 Edith Place, Mine Hill, NJ 07803
GPS Location: 40.87039, -74.6179
- **Parking:** Park in the Mine Hill Beach parking lot.
- **Special Note:** Areas to pick up trash:
 - A) Mine Hill beach along the banks of the lake and the parking lot.
 - B) Dickerson Mine Preserve along trails and Frank Street.
 - C) Canfield Avenue near the Mine Hill Mulch site
- **Trash Drop Off Location:** Two locations: 1) At the entrance to the Mine Hill Beach parking lot and the entrance to the Dickerson Mine Preserve. 2) Trash can also be left at Canfield Avenue near the Mine Hill Mulch site.
- **Driving Directions:**
 1. Take US-46 West from Dover.
 2. Turn left onto 1st Street for 0.2 mile.
 3. Turn left onto Frank Street for 0.2 mile.
 4. Slight left at Green Road for 0.3 mile. Destination will be on the right.

OR

 1. Take US-46 East from Ledgewood.
 2. Make a right onto 1st Street.
 3. Take the first left to stay on 1st Street for 0.5 mile.
 4. Continue onto Dickerson Mine Road for 0.1 mile.
 5. Turn right at Frank Street for 0.3 mile. Destination will be on the right.



Site 38A: Ten Eyck Park – Branchburg Township – Somerset County

This site is reserved and is not open to public registration. Please register for an alternate Stream Cleanup site.

- **Location:** Ten Eyck Park
Approximate Address: 1080 NJ-28, Branchburg, NJ 08876
GPS Location: 40.599146, -74.676699
- **Parking:** Park in large parking lot.
- **Special Note:** Areas to pick up trash: all around perimeter of park, brush, tributary that goes into river, along river, by the bridge, fields, trails that go through park.
- **Trash Drop Off Location:** Trash can be left in the back of the parking lot facing the river.

Site 38B: Roller Hockey Rink – Bridgewater Township – Somerset County

This site is reserved and is not open to public registration. Please register for an alternate Stream Cleanup site.

- **Location:** Roller Hockey Rink, North Branch Greenway Park off of Milltown Road.
GPS Coordinates: 40.59249583807681, -74.67574550947528.
- **Meeting Location & Parking:** North Branch Greenway Park.
- **Special Note:** See Site Leader for more information about cleanup areas.
- **Trash Drop Off Location:** Roller Hockey Rink Parking lot.
- **Driving Directions:**
 1. From Rt. 22, use the jug handle or turn right to Milltown Road.
 2. Continue on Milltown Road
 3. The Roller Hockey Rink will be off of Milltown road on your right

Site 39: Studdiford/Opie Road Bridges– Hillsborough Township – Somerset County

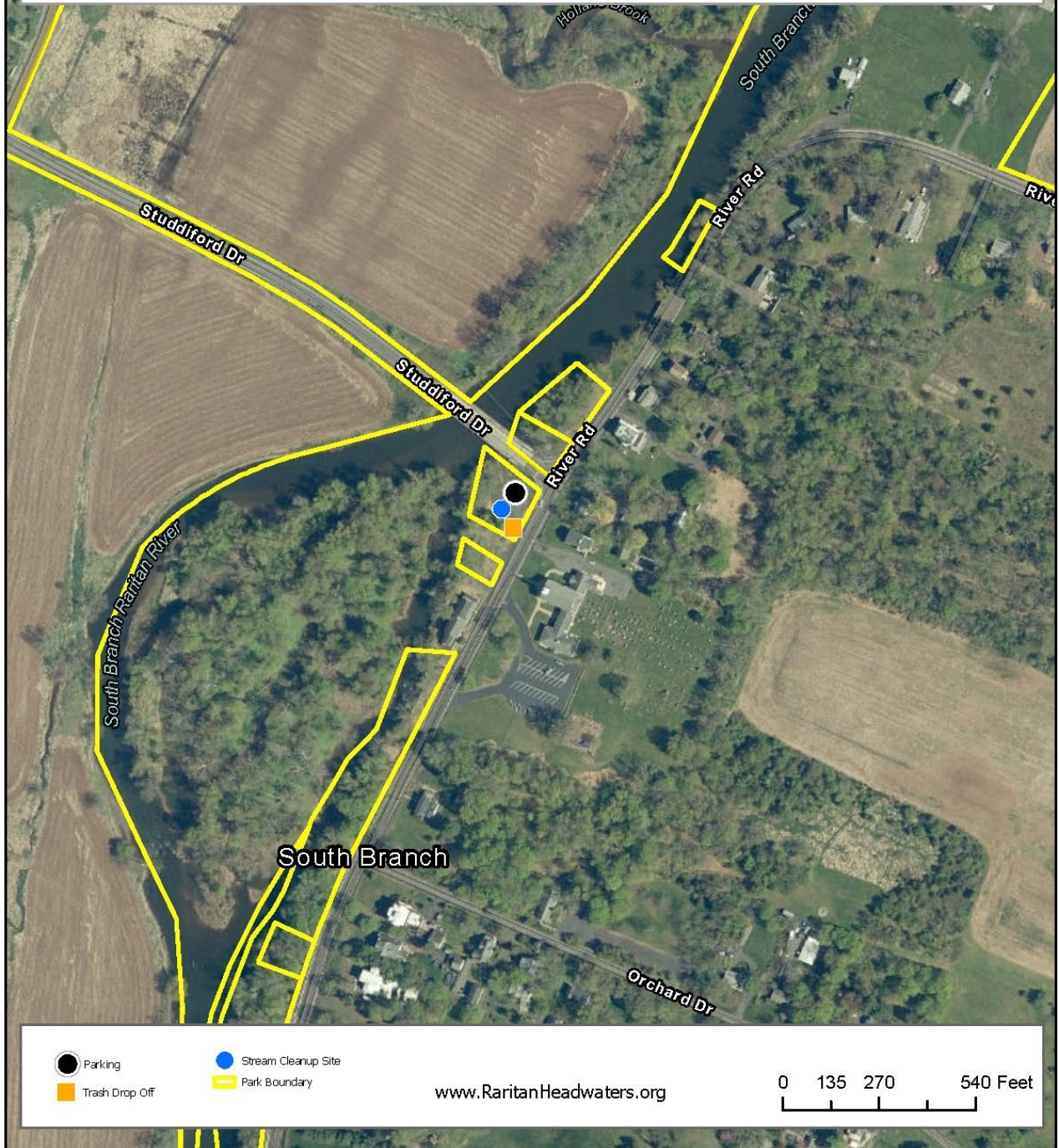
- **Location:** Studdiford Drive Bridge, and adjacent areas, Opie Road Bridge
Approximate Address: 854 River Rd, Hillsborough Township, NJ 08844
GPS Location: 40.546439264605915, -74.69605642574841
- **Parking:** Park in small gravel lot located at corner of Studdiford Drive Bridge and River Road. Parking also available at South Branch Reformed Church across the street.
- **Special Note:** Areas to pick up trash: along the river at the gravel parking area, by the bridge, along the road and volunteers will carpool to Opie Road Bridge.
- **Trash Drop Off Location:** Two locations: 1) in the gravel parking area at:(40°32'47.2"N 74°41'45.8"W); and 2)small pull-off by Opie River Bridge at (40°31'36.5"N 74°42'18.0"W).
-
- **Driving Directions:**
 1. From U.S. 202 turn onto Chubb Way
 2. Continue on Chubb Way/South Branch Road
 3. Turn onto Studdiford drive, continue over the bridge
 4. The parking lot is just over the bridge off of River Road (County Route 625)



Raritan Headwaters

Site 39: Studdiford Drive Bridge & Opie Rd – Hillsborough – Somerset

Description: Trash Pickup Area: Cleanup along park boundary.
Trash Drop Off: Leave trash in parking lot.



Site 44: Basilone Park – Raritan Borough – Somerset County

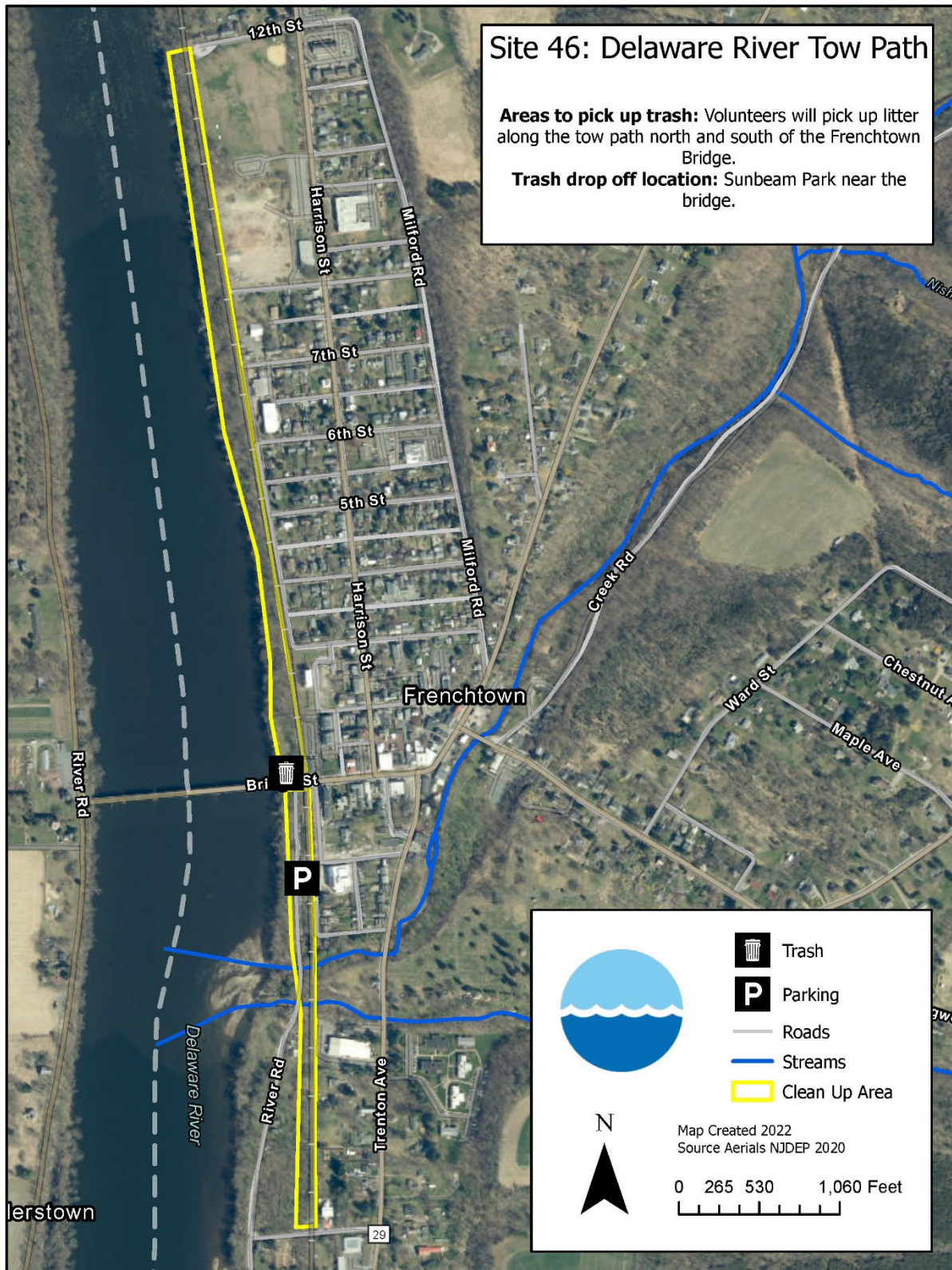
This site is reserved and is not open to public registration. Please register for an alternate Stream Cleanup site.

- **Location:** Raritan River tributary off of Woodmere Street
Approximate Address: 255 Woodmere St, Raritan, NJ 08869
GPS Coordinates: 40.567893, -74.648108
- **Parking:** Park at JFK primary school lot.
- **Special Note:** This site is for ages 12+ only. Meet at the basketball courts. Cleanup the stream near JFK primary school and as it passes through Basilone Park. Trash can also be removed from Woodmere Street.
- **Trash Drop Off Location:** Trash can be dropped at Centre Street.
- **Driving Directions:**
From Route 202 in Branchburg, turn onto Old York Road heading towards Raritan Borough for 3.1 miles.
Turn left on Woodmere Street for 0.5 mile. Your destination will be on the left.



Site 46: Delaware River Towpath – Frenchtown Borough – Hunterdon County

- **Location:** Delaware River Towpath
Approximate Address: 8 Bridge St, Frenchtown, NJ 08825. Continue down River Road to find parking.
Coordinates: 40.52608, -75.06314
- **Parking and Meeting:** Park in the municipal lot south of the bridge along the River Road. Convene at Sunbeam Lenape Park. Sunbeam Lenape Park is located opposite the Bridge Cafe, directly before the bridge.
- **Special Note:** Volunteers will pick up litter along the tow path north and south of the Frenchtown Bridge.
- **Trash Drop Off Location:** Sunbeam Lenape Park near the bridge.
- **Driving Directions:**
 1. Head west on NJ-12
 2. Turn left onto Race St for 300 ft
 3. Continue onto Bridge St for 0.1 mile
 4. Turn left onto River Road for 82 ft, park in the municipal lot south of the bridge.
 - **Please Note:** Currently, the Uhlerstown-Frenchtown Bridge is undergoing construction. Volunteers returning to PA following the cleanup may need to seek an alternative route. Please visit: <https://www.drjtbc.org/project/frenchtownbridge#1677251398330-44d223f9-b6ba> for updates or to learn more about the Uhlerstown-Frenchtown Bridge Rehabilitation Project.



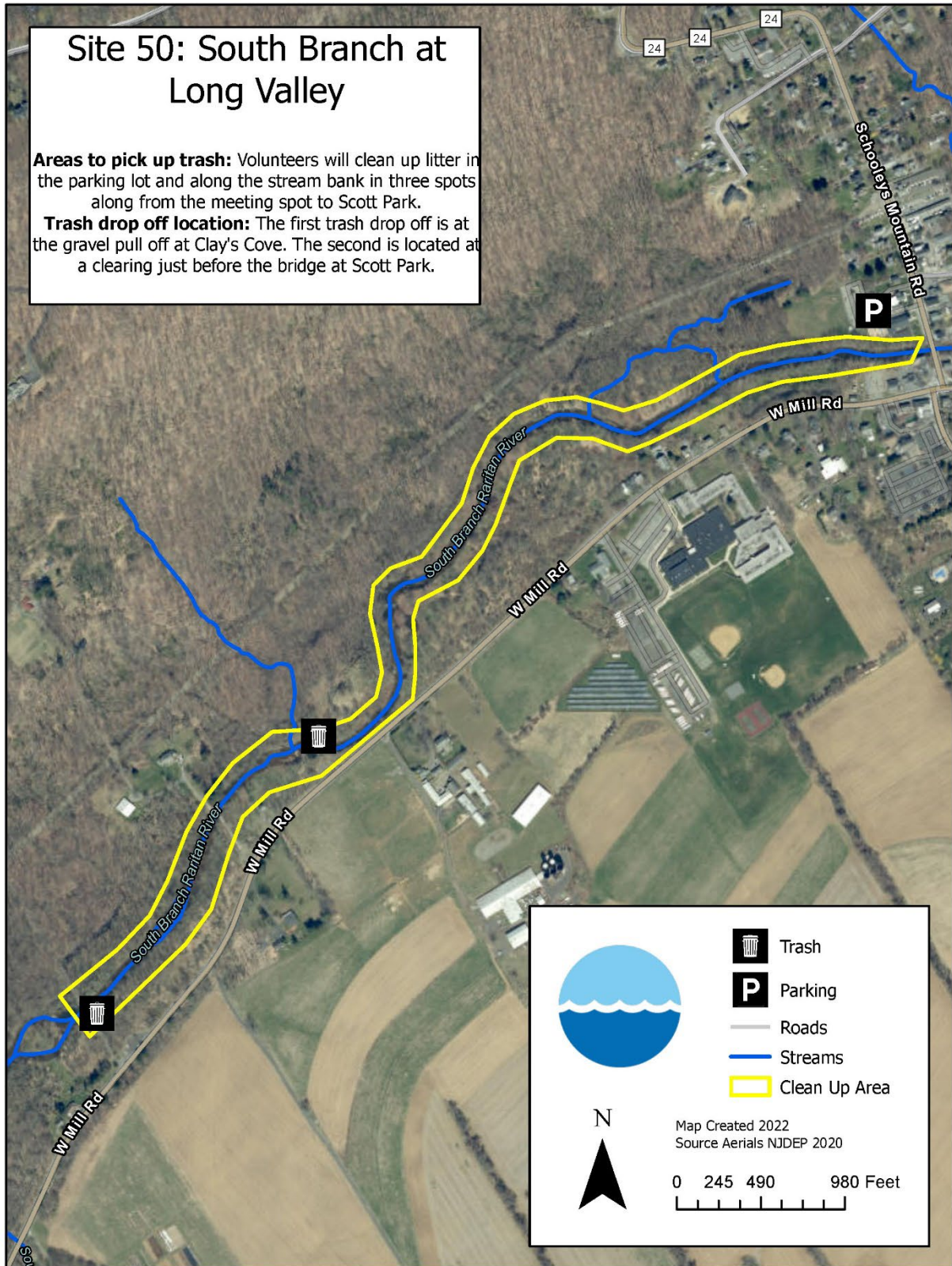
Site 49: iHOP/Royal Road – Raritan Township – Hunterdon County

- **Location:** The closed iHop on Royal Road.
Approximate Address: 14A Royal Rd, Flemington, NJ 08822
GPS Coordinates: 40.507185, -74.844840
- **Parking:** In parking lot of closed iHop.
- **Special Note:** Ages 16+ only at this site. Trash present in detention basin along parking lot and down Royal Road. Please exercise caution in steep areas to access trash.
- **Trash Drop Off Location:** In parking lot of closed iHop.
- **Driving Directions:**
 1. Follow US 202 to Vorhees Corner Road (County Road 650)
 2. Turn onto Royal Road, continue just past the Kinder Care
 3. Turn into the lot towards Hampton Inn, continue to the iHOP lot



Site 50: South Branch Raritan at Long Valley – Washington Township – Morris County

- **Location:** South Branch River along West Mill Road, Long Valley, NJ
Approximate Address: 8 West Mill Road, Long Valley, NJ
GPS Coordinates: 40.78557785565328, -74.7813288358026
- **Parking:** Park and meet in the lot of the old bike shop, Cycle Craft - (closed)- 8 W Mill Rd, Long Valley, NJ.
- **Special Note:** Volunteers will clean up litter in A) parking lot, along the river in both directions, B) in multiple locations leading up to Scott Park.
- **Trash Drop Off Location:** Two locations: 1) Trash pickup in lot of old bike shop, address: 8 W Mill Rd, Long Valley, NJ and 2) Fishing access lot #1 off West Mill Rd across from Wind Rose Farms, GPS 40.779998, -74.789800
- **Driving Directions:**
 1. From US 206 N, head northeast toward Old Chester Rd / Old Chester-Gladstone Rd
 2. Turn left onto W Main St/Rt. 24 for 4.5 miles
 3. Turn right onto Rt. 24/Schooley's Mountain Rd for 500 ft
 4. Turn left in 300 ft
 5. Turn right in 150 ft, park in the old bike shop parking lot



Site 51: Whittemore/ Rockaway Creek – Tewksbury Township – Hunterdon County

This site is reserved and is not open to public registration. Please register for an alternate Stream Cleanup site.

- **Location:** Whittemore Nature Preserve and Rockaway Creek
Approximate Address: 7 Rockaway Rd, Oldwick, NJ 08858
GPS Coordinates: 40.65634409124097, -74.75754939407426
- **Parking:** Park and meet at Whittemore Preserve Main Office.
- **Special Note:** Areas to clean: Whittemore Preserve, Trimmer Road to Taylor's Mill to Rockaway Road, neighborhood in vicinity of Rockaway Road.
- **Trash Drop Off Location:** All garbage bags to be left in front of garage at the Whittemore Nature Preserve main office.

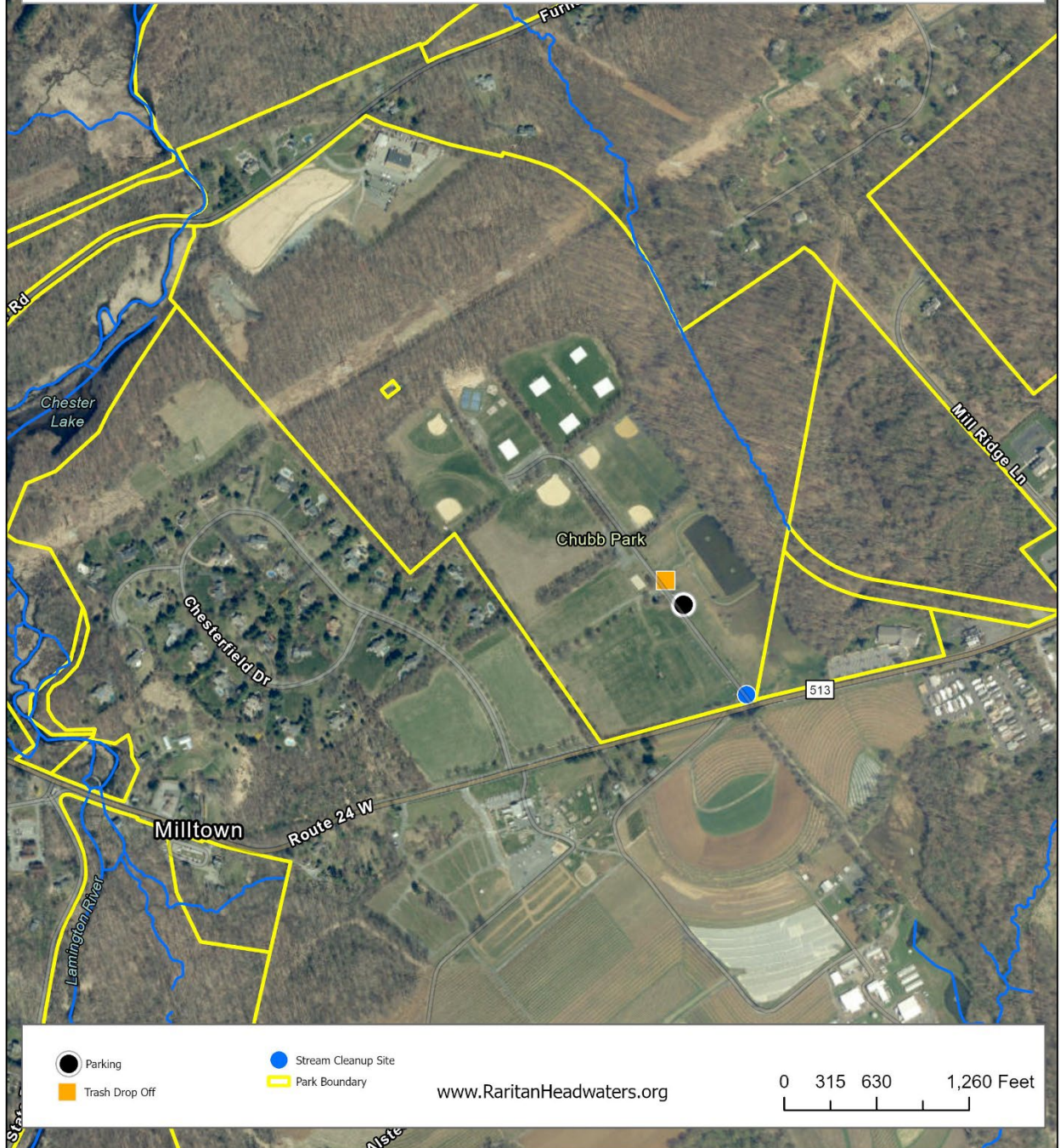
Site 52: Chubb Park – Chester Township – Morris County

- **Location:** Chubb Park
Approximate Address: 290 W Main St, Chester, NJ 07930
GPS Coordinates: 40.780510, -74.709460
- **Parking:** Park in lot of park.
- **Special Note:** Clean entirety of park, focus on areas with brush where trash has amassed, around perimeter of park, and all sports fields.
- **Trash Drop Off Location:** Trash pickup in the parking lot near the porta john.
- **Driving Directions:**
 - From U.S. 206, turn onto Route 24.
 - Continue on Route 24 to Chubb Park entrance.



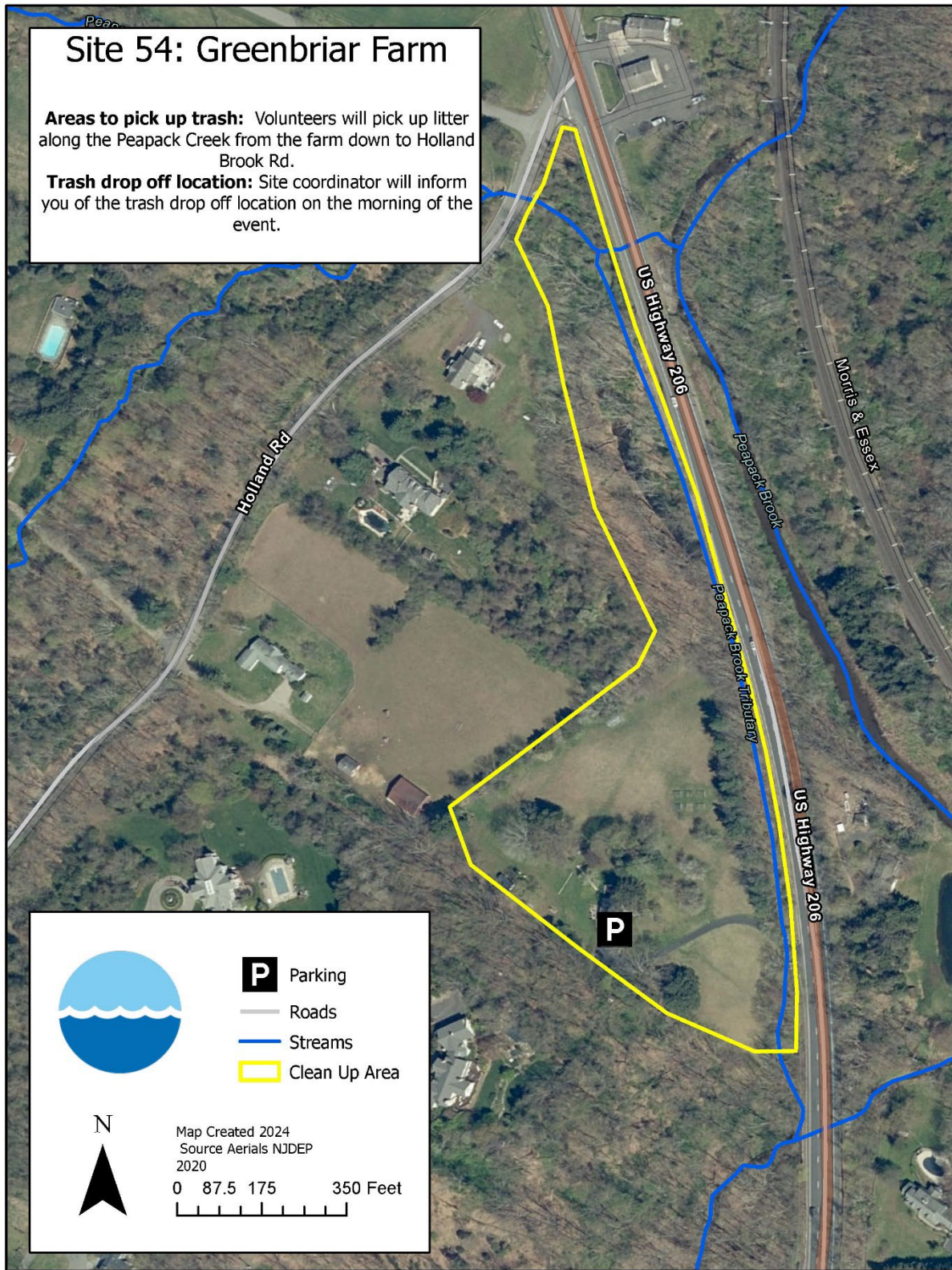
Raritan Headwaters Site 52: Chubb Park - Chester Township - Morris County

Description: Trash pickup in the parking lot near the port-o-john.



Site 54: Greenbriar Farm – Peapack-Gladstone Borough – Somerset County

- **Location:** Peapack Creek by the Greenbriar Farm on Route 206 in Peapack, NJ
Approximate Address: 19 Route 206 Peapack NJ 07977
GPS Coordinates: 40.69817, -74.65965
- **Parking:** Pull into the farm driveway, pass the farmstand and park in the field near the stream.
Carpooling strongly encouraged. No buses.
- **Special Note:** Ages 12+ only at this site. Volunteers will pick up litter along the Peapack Creek
from the farm down to Holland Brook Rd.
- **Trash Drop Off Location:** Just south of the driveway. Near the curb.
- **Driving Directions:**
 - Turn at 19 US-206 South, Peapack (GPS directions take you elsewhere – use this address).
 - Site is located off 206 between Holland Road and Ski Hill Drive.
 - Farmer will have Stream Cleanup signs posts.



Site 63: North Branch Park – Bridgewater Township – Somerset County

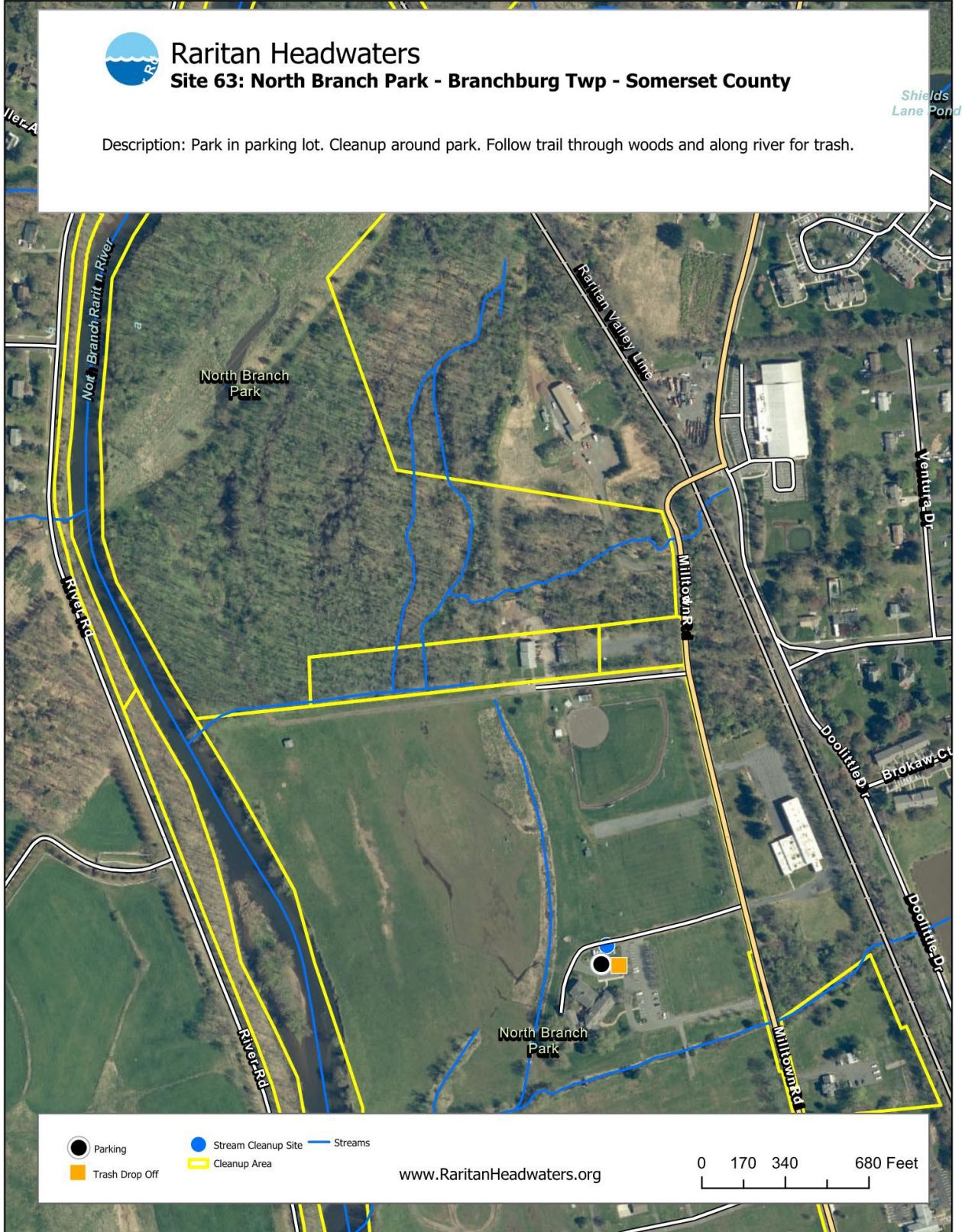
This site is reserved and is not open to public registration. Please register for an alternate Stream Cleanup site.

- **Location:** North Branch Park
Approximate Address: 355 Milltown Rd, Bridgewater, NJ 08807
GPS Coordinates: 40.579439620844184, -74.67800902664487
- **Parking and Meeting:** Parking available in multiple lots. Convene at site of 4H Fair, follow sign for Ballfield #2.
- **Special Note:** Areas to cleanup: A) fields in park, B) creek and other tributaries that run through park, C) parking lot by maintenance building and surrounding brush/wooded area, D) along the river in the back of the park, and E) the trail that runs near Ball Field #2. Large concentration of trash along this trail; to access the trail, enter Ballfield #2 lot, go behind the baseball field to the left of the playground. The trail goes straight back and follows a brook going towards Route 202 (trail is perpendicular to Route 202). Approximate coordinates for trail entrance: 40.573915, -74.677075.
- **Trash Drop Off Location:** Two locations: 1) Trash pickup in parking lot at headquarters and 2) Ballfield #2 Lot



Raritan Headwaters Site 63: North Branch Park - Branchburg Twp - Somerset County

Description: Park in parking lot. Cleanup around park. Follow trail through woods and along river for trash.



Site 64: Columbia Trailhead – High Bridge Borough – Hunterdon County

This site is reserved and is not open to public registration. Please register for an alternate Stream Cleanup site.

- **Location:** Columbia Trail in High Bridge
Approximate Address: 79 Main St, High Bridge, NJ 08829
GPS Coordinates: 40.66943203603007, -74.89655318449704
- **Parking and Meeting:** Park and meet at Columbia Trailhead parking lot in High Bridge.
- **Special Note:** Areas to cleanup: Columbia Trailhead parking lot, The High Bridge Commons, train tracks along perimeter of park and parking lots, dog park, lot next to dog park, and the trail that goes straight back to property up to the gate, brush, along hill on the dog park side that overlooks the valley with the brook, and drainage ditch when enter parking lot. Please stay off of biking trails.
- **Trash Drop Off Location:** Pickup in the trail parking lot near the porta johns.

Site 66: North Branch Conservation – Branchburg Township – Somerset County

This site is reserved and is not open to public registration. Please register for an alternate Stream Cleanup site.

- **Location:** North Branch Conservation
Approximate Address: North Branch Conservation I, Branchburg, NJ 08876 (Enter this into Google Maps)
GPS Coordinates: 40.600278938670066, -74.67464763763004
- **Parking and Meeting:** Park and meet at North Branch Conservation parking lot next to bridge.
- **Special Note:** Areas to cleanup: parking lot, the banks of the tributary that face Ten Eyck Park, along the river, by the bridge, along trails.
- **Trash Drop Off Location:** Leave trash on side of the parking lot facing the Raritan River.

Site 67: MacGregor Preserve – Chester Township – Morris County

This site is reserved and is not open to public registration. Please register for an alternate Stream Cleanup site.

- **Location:** MacGregor Preserve
Approximate Address: 375 Old Chester Rd, Chester, NJ 07930
GPS Coordinates: 40.760322, -74.691053
- **Parking and Meeting:** Park and meet at MacGregor Preserve Parking Lot.
- **Special Note:** Areas to cleanup: parking lot, brush and wooded area running along the road, fields, development adjacent to MacGregor Preserve at Hunter's Trail: 40.7621648, -74.6913661. To access by foot, walk along the field running alongside Old Chester Road in the preserve in direction of Route 206, there is a small trail that brings you to corner of Hunter's Trail and can collect litter in development.
- **Trash Drop Off Location:** In preserve parking lot near preserve sign/maps.



Raritan Headwaters

Site 67: MacGregor Preserve - Chester Twp - Morris County

Description: Clean up trash in preserve parking lot near preserve sign/maps.



Site 68: Wysong Park – Mendham Township – Morris County

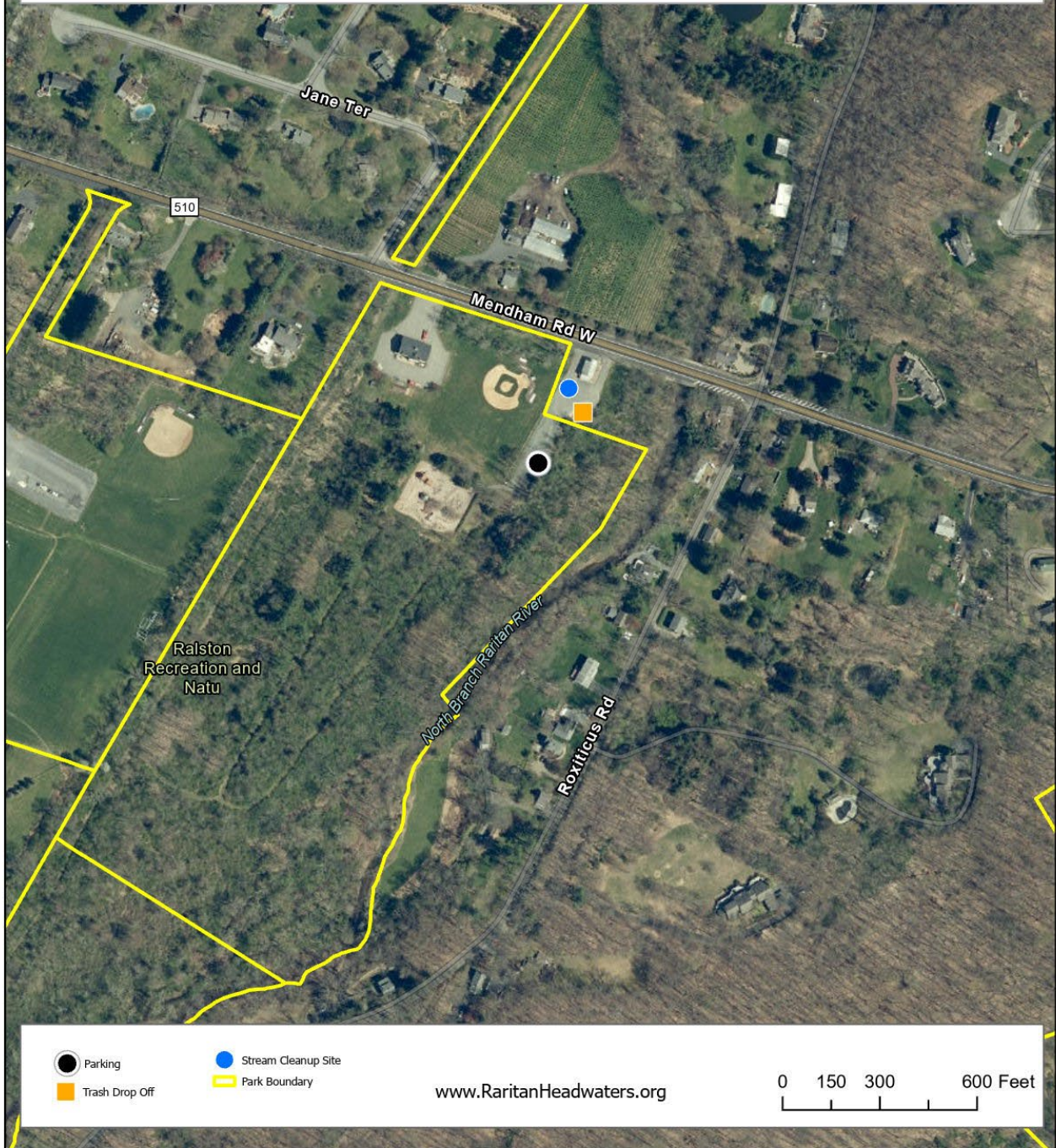
- **Location:** Wysong Park
Approximate Address: 320 Mendham Rd W, Mendham Township, NJ 07945
GPS Coordinates: 40.770771, -74.626939
- **Parking and Meeting:** Park and meet in lot near the playground of the park.
- **Special Note:** Areas to cleanup: parking lots, fields, playground, trail that follows the river along perimeter of park on east side, wooded areas and trails in park, brush, hill in front of the park that is roadside, wooded areas/brush near Ralston Engine Company.
- **Trash Drop Off Location:** At far end of parking lot going towards the playground area.



Raritan Headwaters

Site 68: Wysong Park - Mendham Twp - Morris County

Description: Cleanup near the children's playground. Trash Drop off in back of parking lot.



Site 72: Nishisakawick Creek at Frenchtown Borough Park– Frenchtown Borough– Hunterdon County

- **Location:** Frenchtown Borough Park off of Creek Road
Approximate Address: 7 Creek Rd, Frenchtown, NJ 08825
GPS Coordinates: 40.528040, -75.058641
- **Parking and Meeting:** Park and meet in park lot.
- **Special Note:** Immediate area of park, surrounding playground area, and along creek need cleaning, as well as along guardrail.
- **Trash Drop Off Location:** Trash drop off in parking lot by the trash cans.

Please Note: Currently, the Uhlerstown-Frenchtown Bridge is undergoing construction. Volunteers returning to PA following the cleanup may need to seek an alternative route. Please visit: <https://www.drjtbc.org/project/frenchtownbridge#1677251398330-44d223f9-b6ba> for updates or to learn more about the Uhlerstown-Frenchtown Bridge Rehabilitation Project.



Raritan Headwaters

Site 72: Nishisakawick Creek at Frenchtown Boro Park - Frenchtown - Hunterdon

Description: Park in parking lot. Cleanup around parking area.



Site 73: William Post Preserve – Bernardsville– Somerset County

This site is reserved and is not open to public registration. Please register for an alternate Stream Cleanup site.

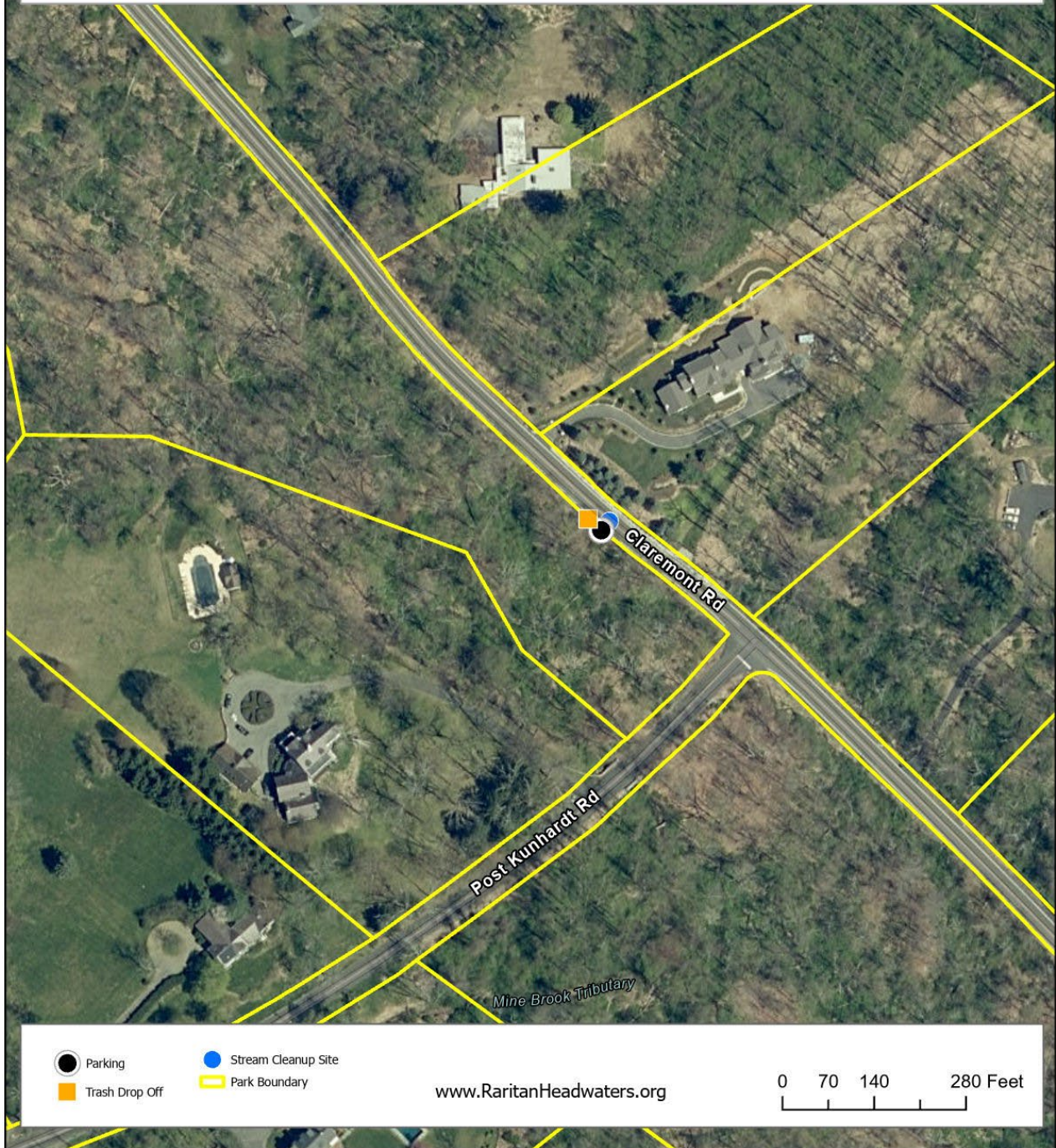
- **Location:** William Post Preserve
Approximate Address: 251 Claremont Rd, Bernardsville, NJ 07924
GPS Coordinates: 40.732239, -74.585214
- **Parking and Meeting:** Park and meet in Green Acres lot across Claremont Road (north of Post Kunhardt Road) at 251 Claremont Road.
- **Special Note:** See Site Leader for cleanup details.
- **Trash Drop Off Location:** Trash pickup at Green Acres parking across the street: 40°43'47.4"N 74°35'05.5"W



Raritan Headwaters

Site 73: William Post Preserve - Bernardsville - Somerset

Description: Clean up trash along road and in preserve. Leave trash on side of parking area.



Site 75: Minneakoning Creek at BJ's Tire Center and Mel's Bagels – Raritan Township– Hunterdon County

- **Location:** Minneakoning Creek at BJ's Tire Center and Mel's Bagels & Deli
Approximate Address: BJ's Wholesale Club, 186 NJ-31, Flemington, NJ 08822
GPS Coordinates: 40.530511, -74.856205
- **Parking and Meeting:** Park and meet at BJ's Tire Center, the parking lot nearest Minneakoning Creek.
- **Special Note:** Areas to cleanup: Minneakoning Creek, hillside going down to creek, parking lots of BJ's and Mel's Bagels, hillside and riverbank behind Mel's Bagels, and down the creek closer to the nursing home. After the whole group initially convenes at BJ's lot, a group can be sent to Mel's Bagels and can park in their parking lot to conduct the cleanup on the banks opposite BJ's.
- **Trash Drop Off Location:** Place trash in a pile by the guardrail in the BJ's parking lot by the hill that goes down to the creek.



Raritan Headwaters

Site 75: Minneakoning Creek at BJ's Tire Center -Raritan Twp - Hunterdon

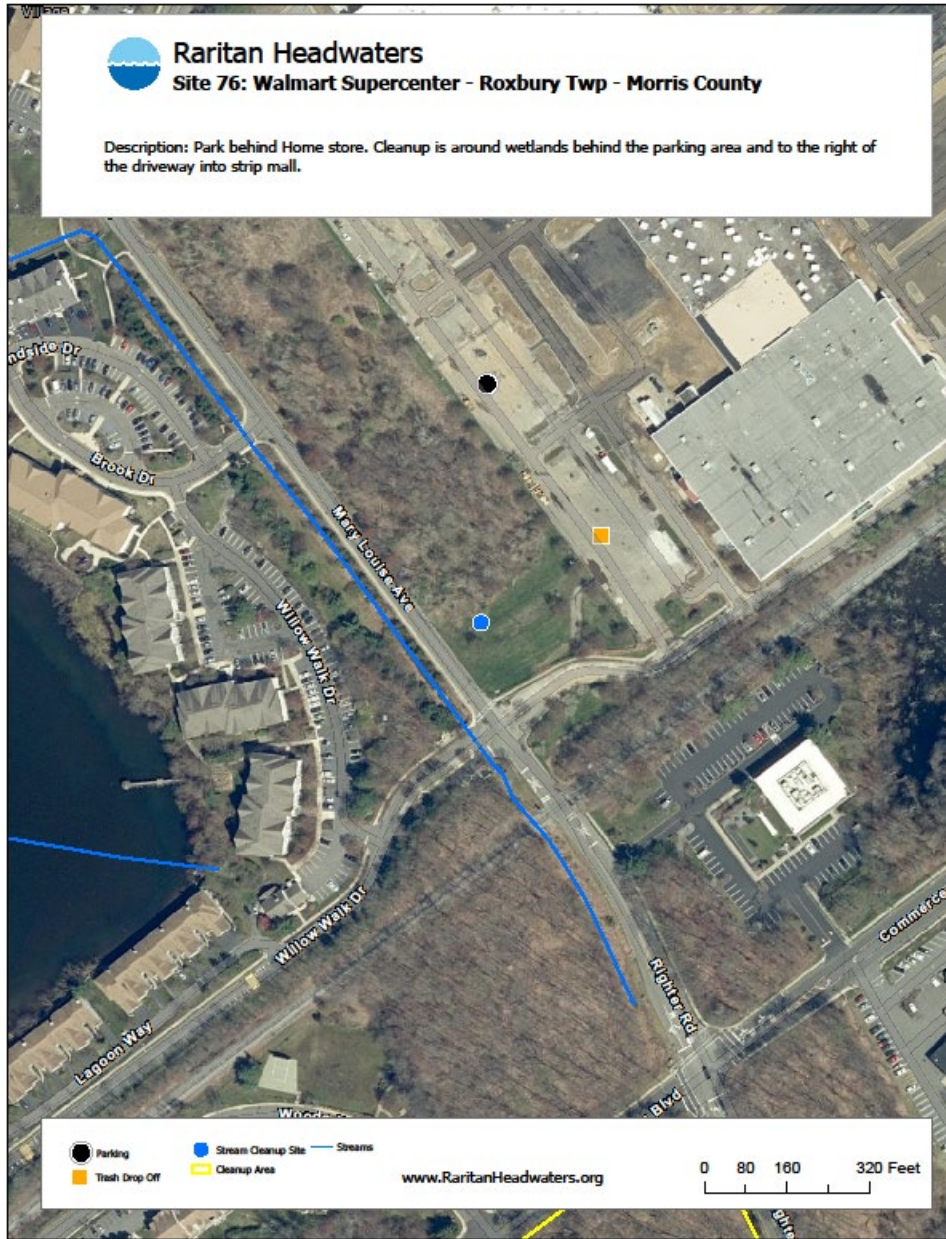
Description: Cleanup trash along the stream.

Place trash in a pile by the guardrail in the BJ's parking lot by the hill that goes to the creek. Park at the far end of the parking lot.



Site 76: Walmart Supercenter – Roxbury Township– Morris County

- **Location:** Walmart Supercenter plaza in Ledgewood, NJ.
Approximate Address: 461 NJ-10 Unit A500, Ledgewood, NJ 07852
GPS Coordinates: 40.871321, -74.652510
- **Parking and Meeting:** Park and convene in end of lot near the store At Home.
- **Special Note:** Ages 12+ only. Areas to cleanup: all along the parking lot and tributary, gullies, and up to train tracks, do not go on train tracks!
- **Trash Drop Off Location:** Trash drop off in end of lot by store At Home, GPS: 40.871199, -74.652365.



Site 78: Route 173 Crossing at Mulhockaway Creek – Union Township– Hunterdon County

- **Location:** Route 173 Crossing at Mulhockaway Creek
Approximate Address: 0.2 mi west of 96 NJ-173 #2, Hampton, NJ 08827
GPS Coordinates: 40.641309, -74.987554
- **Parking and Meeting:** Park and meet in gravel parking lot for Clinton Wildlife Management Area off Route 173, West of Van Syckles Road and Mulhockaway Creek in Union Twp.
- **Special Note:** Ages 16+ only. Areas to cleanup: Volunteers should clean ditch along Route 173 and stream banks of Mulhockaway Creek. Can clean east and west of Van Syckles Road, however, use caution when crossing road.
- **Trash Drop Off Location:** At the edge of gravel parking lot for Clinton Wildlife Management Area.



Raritan Headwaters

Site 78: Union Township Mulhockaway Creek - Union Township - Hunterdon

Description: Park in gravel parking lot off of preserve. Leave trash in a pile in parking area. Cleanup trash in preserve.



Site 79: Raritan River Greenway – Raritan Borough– Somerset County

This site is reserved and is not open to public registration. Please register for an alternate Stream Cleanup site.

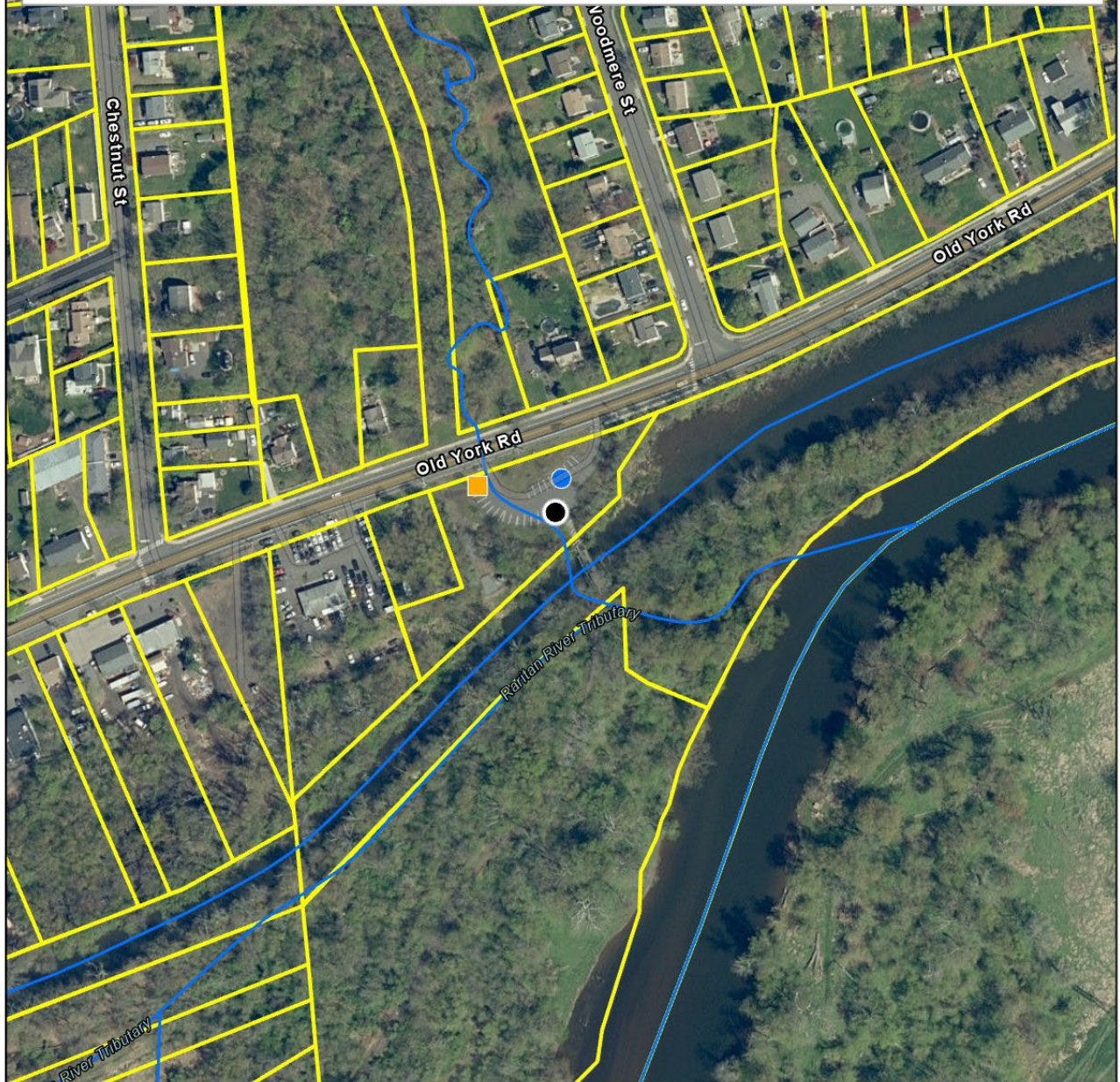
- **Location:** Raritan River Greenway
Approximate Address: 1038 Old York Rd, Raritan, NJ 08869
GPS Coordinates: 40.560922, -74.647526
- **Parking and Meeting:** Park in lot of Raritan River Greenway, and down Woodmere Street if necessary. Convene at Raritan River Greenway Lot.
- **Special Note:** Areas to cleanup: canal trail, greenway, biking trail and flood plains. Volunteers should clean outside both sides of the fences running down the bike trail. If time permits, volunteers can clean up neighboring streets by the Greenway, but volunteers should focus on floodplains along the trail.
- **Trash Drop Off Location:** In parking lot near the entry sign to the Greenway.





Raritan Headwaters

Site 79: Raritan River Greenway - Raritan Boro - Somerset County

Description: Cleanup area around parking lot and near stream. Leave trash in a pile in parking area.




-  Parking
-  Trash Drop Off

-  Stream Cleanup Site
-  Park Boundary

www.RaritanHeadwaters.org

0 95 190 380 Feet



Site 80: Washington Valley Park – Bridgewater Township– Somerset County

- **Location:** Washington Valley Park
Approximate Address: Washington Valley Park, Bridgewater, NJ 08807
GPS Coordinates: 40.595960, -74.574025
- **Parking and Meeting:** Park and meet in lot on Newmans Lane.
- **Special Note:** See Site Leader for cleanup details.
- **Trash Drop Off Location:** In Newmans Lane parking lot.



Raritan Headwaters


Site 80: Washington Valley Park - Bridgewater Twp - Somerset County

Description: Park in parking lot off of Newmans Ln. Leave trash in a pile in corner of parking lot. Cleanup trash around preserve.



Site 81: Memorial Park – Lebanon Township– Hunterdon County

- **Location:** Lebanon Township Memorial Park
Approximate Address: 67 Bunnvale Rd, Califon, NJ 07830
GPS Coordinates: 67 Bunnvale Rd, Califon, NJ 07830
- **Parking and Meeting:** Park and meet at pavilion in the park.
- **Special Note:** Clean entirety of park, along the entrance road, along trail, in the brush in the park, along Bunnvale Road on park side, along sports fields and perimeters.
- **Trash Drop Off Location:** Place trash in parking lot facing the pavilion/next to playground.



Site 82: Sunset Lake – Bridgewater Township– Somerset County

- **Location:** Sunset Lake
Approximate Address: 1350 Coriell Dr, Basking Ridge, NJ 07920
GPS Coordinates: 40.6420732, -74.6282752
- **Parking and Meeting:** Park and meet at Sunset Lake Association parking lot at corner of Coriell Drive and North Shore Drive.
- **Special Note:** Areas to clean: parking lot, clean by the brush next to the parking lot/The Chambers Brook, down Coriell Drive, all around perimeter of lake and roadside, by the field adjacent to lake on Coriell Drive (before South Shore Drive).
- **Trash Drop Off Location:** Leave trash in Sunset Lake Association parking lot at corner of Coriell Drive and North Shore Drive.



Raritan Headwaters

Site 82: Sunset Lake - Bridgewater Twp - Somerset

Description: Leave trash in Sunset Lake Association parking lot at corner of Coriell Drive and North Shore Drive



Site 84: Kenvil Black River – Roxbury Township– Morris County

- **Location:** Black River in Kenvil and surrounding area
Approximate Address: 760 US-46, Kenvil, NJ 07847
GPS Coordinates: 40.878889, -74.633056
- **Parking and Meeting:** Parking is behind the strip mall on the corner of Rt. 46 E and Hillside Avenue in Kenvil.
- **Special Note:** Areas to clean: plaza, Rt. 46, the parking lots for iHop and Dent'Arts dentistry, Hillside Avenue and business plaza on the north bank and private residence on the south bank, railroad bridge and surrounding property. Be prepared for some thick brush in certain areas. The Hercules property is off limits to all.
- **Trash Drop Off Location:** 40°52'46.0"N 74°38'03.0"W.



Raritan Headwaters

Site 84: Kenvil Black River - Roxbury Twp - Morris

Description: Parking is behind the strip mall on the corner of Rt. 46 E and Hillside Avenue in Kenvil. The site is both easily accessed yet with some heavy underbrush in parts. Garbage is behind strip mall and towards the IHOP.



Site 85: Rainbow Hill Preserve – East Amwell Township– Hunterdon County

- **Location:** Rainbow Hill Preserve
Approximate Address: 386 Wertsville Rd, Ringoes, NJ 08551
GPS Coordinates: 40.460082, -74.783404
- **Parking and Meeting:** Parking along preserve road (40.460082, -74.783404).
- **Special Note:** A large volume of trash is anticipated including some larger debris such as tires.
- **Trash Drop Off Location:** 1) pickup at parking area along Wertsville rd. (40°27'46.0"N 74°46'59.8"W), AND 2) at 40.460345, -74.782894



Site 86: New Jersey Audubon- Bernardsville– Somerset County

This site is reserved and is not open to public registration. Please register for an alternate Stream Cleanup site.

- **Location:** New Jersey Audubon
Approximate Address: 11 Hardscrabble Rd, Bernardsville, NJ 07924
GPS Coordinates: 40°44'31.9"N 74°33'07.7"W
- **Parking and Meeting:** GPS Coordinates of parking for guests: (40.745939, -74.552594).
- **Special Note:** See Site Leader for cleanup details.
- **Trash Drop Off Location:** 9 Hardscrabble Road. Field loop trail head. (40.742185765631035, -74.55213946309)

Site 87: Greater Flemington Soccer Club & Clover Hill Park-Raritan Township- Hunterdon County

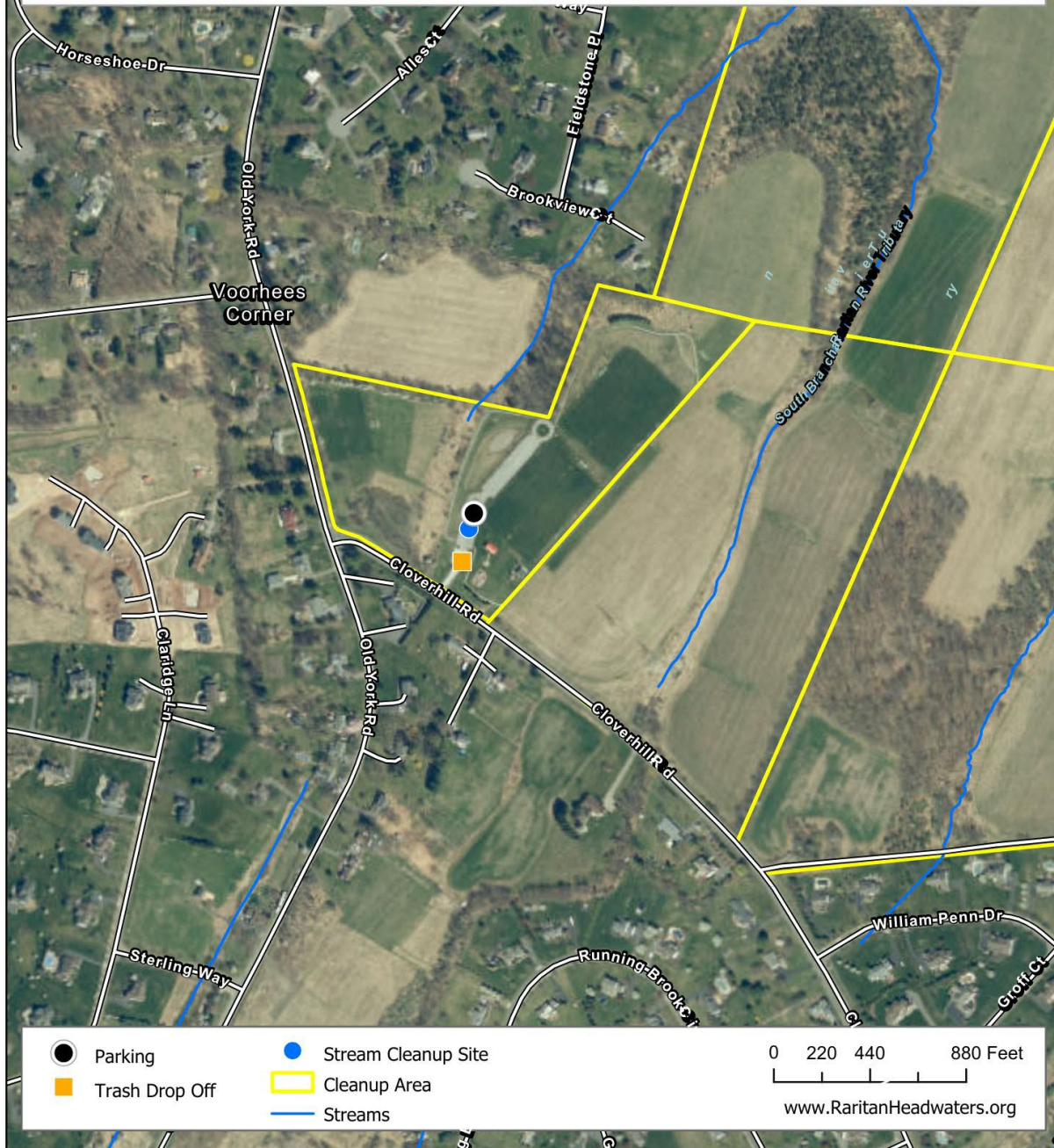
- **Location:** Flemington Soccer Club and Clover Hill Park
Approximate Address: 1 Clover Hill Rd, Flemington, NJ 08822
GPS Coordinates: 40.500500, -74.806139
- **Parking and Meeting:** Park in lot.
- **Special Note:** Clean entirety of park, collect trash along road by park entrance and in brush.
- **Trash Drop Off Location:** Trash pickup in parking lot.



Raritan Headwaters

Site 87: Greater Flemington Soccer Club - Raritan Twp - Hunterdon

Description: Most garbage around the parking areas and some on the brush around the fields



Site 88: Flemington Raritan Baseball Complex– Flemington Borough Hunterdon County

- **Location:** Flemington Raritan Baseball Complex
Approximate Address: 45 William St, Flemington, NJ 08822
GPS Coordinates: 40.508216, -74.853861
- **Parking and Meeting:** Park in lot of Memorial Park.
- **Special Note:** Clean entirety of park, collect trash in tree lines, brush and in baseball fields.
- **Trash Drop Off Location:** Trash pickup in parking lot at far end.



Raritan Headwaters

Site 88: Flemington Raritan Baseball Complex - Flemington Boro - Hunterdon

Description: Park in parking lot. Cleanup around park.



Site 89: Middlesex H.S. & Mountain View Park– Middlesex Borough- Middlesex County

This site is reserved and is not open to public registration. Please register for an alternate Stream Cleanup site.

- **Location:** Middlesex High School and Mountain View Park
Approximate Address: 300 John F Kennedy Dr, Middlesex, NJ 08846
GPS Coordinates: 40.582964, -74.494126
- **Parking and Meeting:** Park in lot of High School.
- **Special Note:** The cleanup area will include: the entire school grounds, the community pool, the sidewalks along Bound Brook Road, Fulton St, Pearl Pl, Market St, Emma Pl, and New St, (all short stretches of residential streets going into the bordering neighborhood, all of Mountain View Park and the area behind these properties; the Green Brook runs directly behind these properties. There is a large expanse of flood plains and brush where trash has accumulated.
- **Trash Drop Off Location:** Trash in parking lot of Mountain View Park at far end of parking lot near playground.



Raritan Headwaters

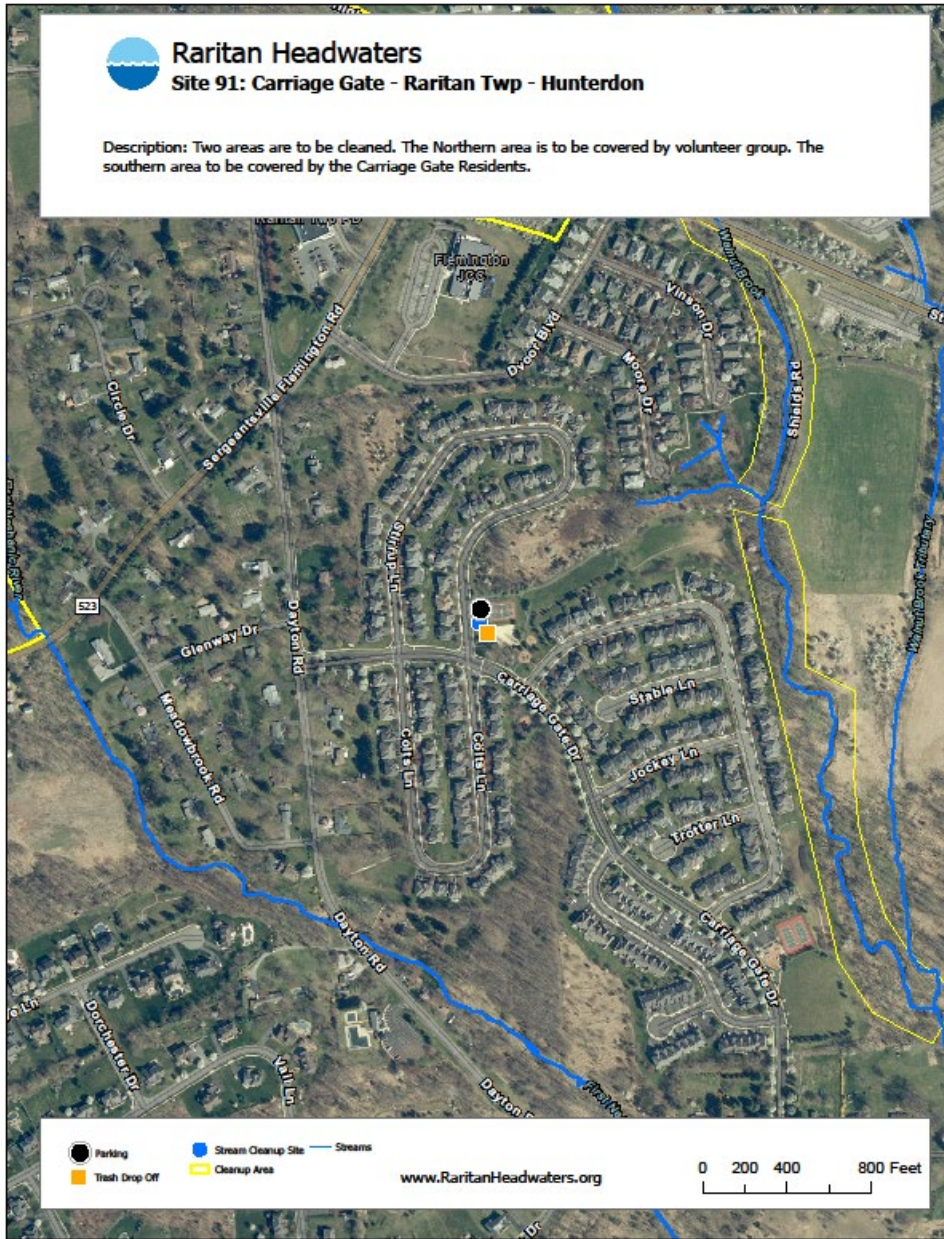
Site 89: Middlesex H.S & Mountain View Park - Middlesex Boro - Middlesex County

Description: Park in high school lot. Cleanup park area.



Site 91: Carriage Gate– Raritan Township-Hunterdon County

- **Location:** Carriage Gate Development
Approximate Address: 55 Pony Lane, Flemington, NJ 08822
GPS Coordinates: 40.496125, -74.867299
- **Parking and Meeting:** Park in lot near tennis courts/playground.
- **Special Note:** Clean Walnut Brook and surrounding areas.
- **Trash Drop Off Location:** In parking lot.



Site 93: Branchburg Park and Ride– Branchburg Township-Somerset County

- **Location:** Trans-Bridge Bus, Branchburg Park and Ride
Approximate Address: 1077 US-202, Branchburg, NJ 08876
GPS Coordinates: 40.568100, -74.681321
- **Parking and Meeting:** Park in Park and Ride Lot off of US-202.
- **Special Note:** Areas to clean: Park and Ride lot, along the river and DEP-owned property.
- **Trash Drop Off Location:** In Park and Ride lot away from entrance.



Raritan Headwaters Site 93: Branchburg Park and Ride - Branchburg Twp - Somerset County

Park in parking lot. Cleanup area around park and ride.



Site 94: Whitenack Jancko Preserve– Bernardsville Borough-Somerset County

This site is reserved and is not open to public registration. Please register for an alternate Stream Cleanup site.

- **Location:** Whitenack Janco Preserve/Mine Brook Floodplain.
Approximate Address: 394-398 Whitenack Rd, Bernardsville, NJ 07924
- GPS Coordinates: 40°41'44.2"N 74°36'32.2"W
- **Parking and Meeting:** Park in gravel pull off at 40°41'44.2"N 74°36'32.2"W.
- **Special Note:** Ages 16+ only, a lot of trash roadside on Whitenack road. See site leader for more details.
- **Trash Drop Off Location:** Same as parking 40°41'44.2"N 74°36'32.2"W.



Raritan Headwaters

Site 94: Whitenack Jancko Preserve - Bernardsville Boro - Hunterdon

Description: Cleanup around preserve parking area.



Site 95: Old York Road- Raritan Borough-Somerset County

- **Location:** D&R Canal trail and surrounding areas.
Approximate Address: 83 Canal St, Raritan, NJ 08869
- GPS Coordinates: 40°33'53.4"N 74°38'19.9"W
- **Parking and Meeting:** Parking across the street from Basilone statue, in gravel lot at entrance to canal.
- **Special Note:** See Site Leader for more details.
- **Trash Drop Off Location:** Parking lot by trash cans at entrance to canal; GPS coordinates: 40.564843, -74.638861.



Raritan Headwaters

Site 95: Old York Road - Raritan Boro - Somerset County

Description: Park across the street from Basilone statue, in gravel lot at entrance to canal. Clean trash around park and canal.



Site 96: Gronsky's - Trout Unlimited – High Bridge Borough-Hunterdon County

This site is reserved and is not open to public registration. Please register for an alternate Stream Cleanup site.

- **Location:** South Branch Raritan River at Gronsky's.
Approximate Address: 125 W Main St, High Bridge, NJ 08829
- GPS Coordinates: 40.661067, -74.902333
- **Parking and Meeting:** Park at gravel lot adjacent to Gronsky's.
- **Special Note:** Waders encouraged to clean in the river. See site leader for more details.
- **Trash Drop Off Location:** Same as parking.